TOWN HWY. NO.	LENGTH IN MILES CLASS 3	CLASS 4			
7	3.550		49	0.170	
8	1.270		50	0.200	
9	7.050		52	0.280	
10	1.550		53	0.140	
11	0.270		54	2.720	
12	0.540		55	0.130	
13	0.170		56	0.130	
14	0.350		58	0.140	
15	0.500		59	0.130	
16	0.340		60	0.210	
17	0.230	(0.220)	61	0.120	
18	1.310		62	0.070	
19	0.080		63	0.100	
20	1.600		64	0.870	
21	0.250		66	0.510	
22	0.850		67	1.880	
23	0.040		68	0.380	
24	0.070		71	0.430	
25	0.600		72	0.400	
26	2.080		73	0.100	
27	1.250		74	0.360	
28	0.450		76	0.140	
29	0.710		77	0.250	
30	0.720		* 77		(0.270
31	0.160		78		(0.260
32	0.130		81	0.550	
33	1.180		82	0.060	
34	0.360		83	0.080	
35	0.880		86	0.140	
36	0.190		87	0.070	
37	0.130		88	0.200	
38	0.730		90	0.150	
39	0.690		91	0.140	
40	0.750		92	0.320	
41	0.570		93	0.200	
42	1.350		94	0.060	
43	1.610		95	0.090	
44	0.850		96	0.480	
45	1.050		97	0.180	
46	0.300		98	0.090	
47	0.510		99	0.240	
48	0.130		**TOTAL**	**50.310**	**0.750**

* Portion of this town highway is Class 3, but is functionally Class 4

MILEAGE SUMMARY

CLASS 2		
TH-1	2.010	
TH-2	0.270	
TH-3	2.840	
TH-4	0.470	
TH-5	7.120	
TH-6	2.000	
TH-7	5.280	
TOTAL CLASS 2		19.990
CLASS 3		
TOTAL CLASS 3		50.310
TOTAL TOWN		**70.300**
STATE HIGHWAY		
VT-7A	6.895	
VT-67	3.590	
TOTAL STATE HIGHWAY		10.485
US HIGHWAY		
US-7	5.364	
TOTAL US HIGHWAY		5.364
TOTAL STATE		**15.849**

TOTAL, TRAVELED HIGHWAYS, FEB. 10, 2006: 86.149
(Excludes Class 4 Mileage)

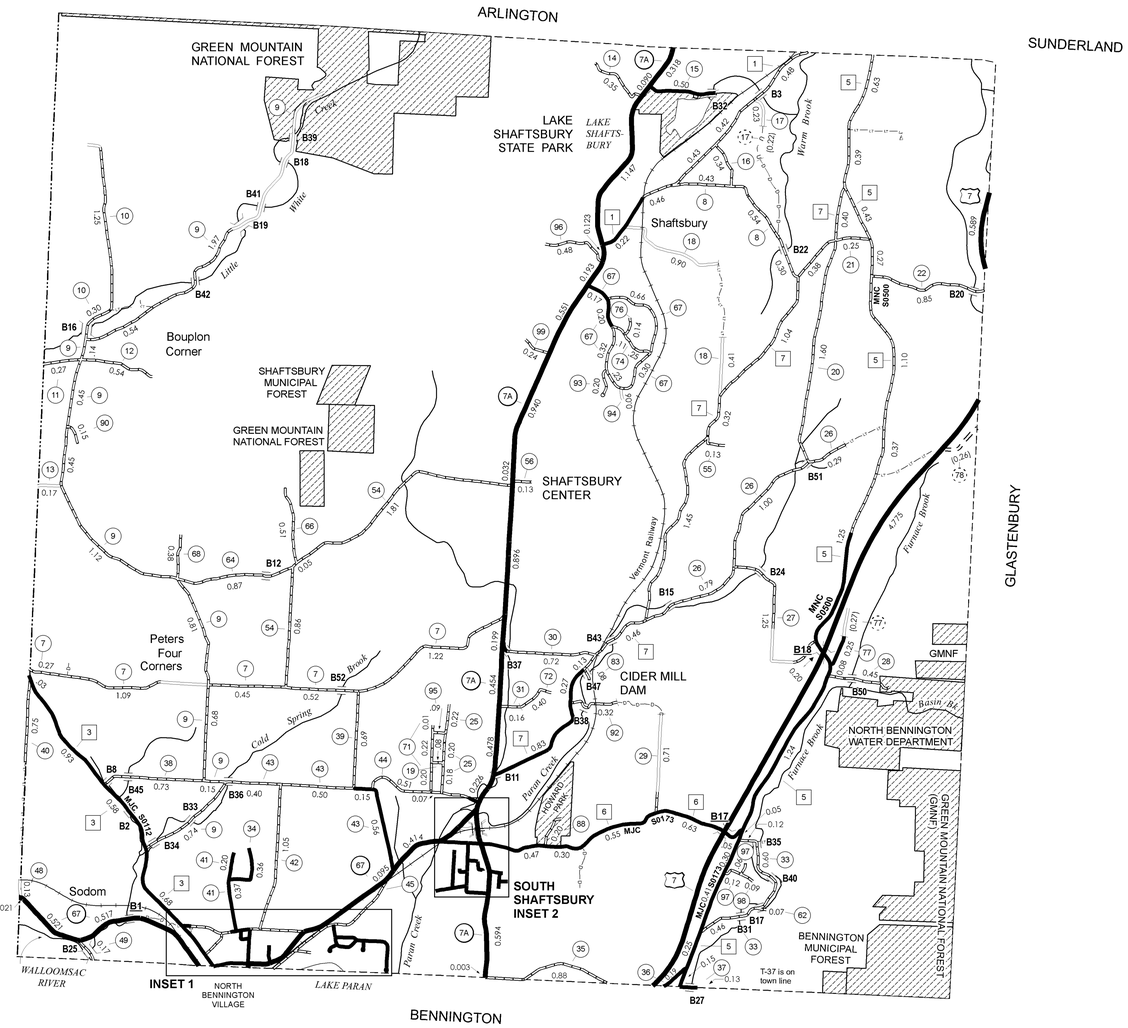

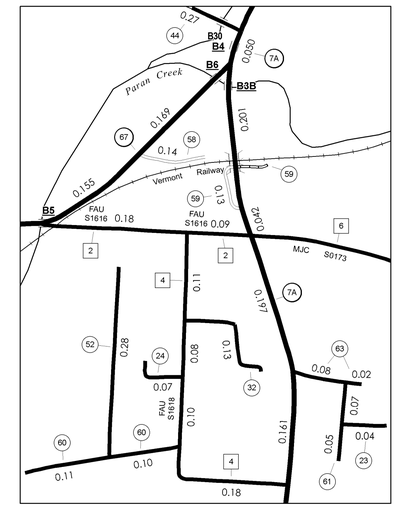

SOUTH SHAFTSBURY INSET 2

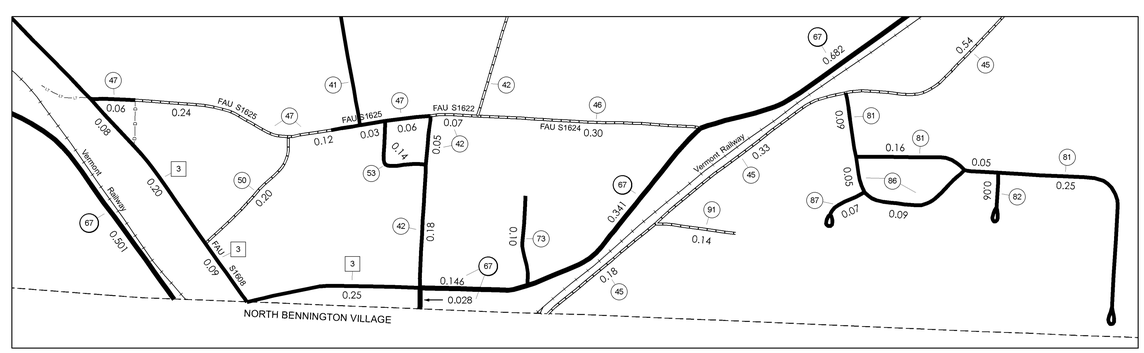

INSET 1

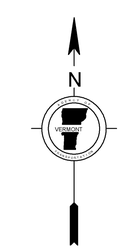

HIGHWAYS
- INTERSTATE
- U.S. ROUTE
- STATE ROUTE
- CLASS 1
- CLASS 2
- CLASS 3
- CLASS 4
- INTERSTATE OR DIVIDED HIGHWAY
- STATE - HARD SURFACE OR PAVED
- TOWN - HARD SURFACE OR PAVED
- HARD SURFACE / PAVED
- GRAVEL
- SOIL OR GRADED AND DRAINED EARTH
- UNIMPROVED / PRIMITIVE
- IMPASSABLE OR UNTRAVELED
- LEGAL TRAIL
- DISCONTINUED
- HIGHWAY CLASS CHANGE
- RAILROAD

- PUBLIC LAND

POLITICAL SUBDIVISIONS
- STATE BOUNDARY
- COUNTY BOUNDARY
- TOWN BOUNDARY
- VILLAGE BOUNDARY
- URBAN COMPACT BOUNDARY

WATER BODIES
- OPEN WATER
- SWAMP
- STREAM OR BROOK

BRIDGE OR CULVERT
- BRIDGE OR CULVERT GREATER THAN 20'
- BRIDGE OR CULVERT 6' - 20'

B34 STATE BRIDGE IDENTIFIER
B34 TOWN BRIDGE IDENTIFIER

FEDERAL CLASSIFICATION IDENTIFIER
- **FAU** URBAN ARTERIAL OR COLLECTOR
- **MA** MINOR ARTERIAL
- **MJC** MAJOR COLLECTOR
- **MNC** MINOR COLLECTOR
- **PA** PRINCIPAL ARTERIAL

VTrans Working to Get You There Vermont Agency of Transportation

DISCLAIMER:

The untravelled highways (laid-out town highways), discontinued highways, and legal trails shown hereon are those of which the Agency of Transportation has record; others may exist.

Highway and bridge data by the Agency of Transportation, Policy & Planning Division. All other data from the Vermont Center for Geographic Information.

SCALE FOR INSETS 1:6336 — 0 0.125 0.25 0.5 Miles

Vermont State Plane Coordinate System
North American Datum of 1983
SPCS_Zone_Identifier: 4400
Geodetic Reference System 80
4,000-meter grid, Easting - Northing

VERMONT
GENERAL HIGHWAY MAP
Town of Shaftsbury
BENNINGTON COUNTY

Transportation District #1

Prepared by the
Vermont Agency of Transportation
Policy & Planning Division
in cooperation with
U.S. Department of Transportation
Federal Highway Administration

Mileage as of: Feb. 10, 2006
Map generated: December, 2006

SCALE: 1:31680
0.5 0 0.5 1 1.5 2 2.5 Miles
1 0.5 0 1 2 3 Kilometers