Town of Shaftsbury
Draft Hazard Mitigation Plan

September 3, 2014

Town of Shaftsbury
Cole Hall
PO Box 409
Shaftsbury, VT 05262

Table of Contents

Section	Page
I. Introduction and Purpose	1
A. Purpose	1
B. Mitigation Goals	2
II. Town Profile	2
III. Planning Process	4
IV. Hazard Analysis	5
A. Hazard Assessment	5
B. Vulnerability Analysis	31
V. Mitigation Programs	35
A. Mitigation Goals for the Town of Shaftsbury	35
B. Review of Existing Plans that Support Hazard Mitigation in Shaftsbury	35
C. Current Program	39
D. Mitigation Projects	40
E. Monitoring and Revising This Plan	48
VI. References	49
A. Literature and Reports	49
B. Sources for Maps	51
C. Personal Communication Sources	52

List of Tables

Table	Page(s)
Table 1. Number of buildings by type	2-3
Table 2. Roads in Shaftsbury by Type	3
Table 3. Planning committee members	4
Table 4. Dates of planning meetings and public and agency review	4
Table 5. Total number of flood events by type and year for Bennington County	7
Table 6. Significant flood events affecting Bennington Count	7-8
Table 7. Structures by type in flood hazard zones in Shaftsbury, VT	9
Table 8. Total number of winter storm events by type and year for Bennington County	10
Table 9. Significant winter storm events in Bennington County and Shaftsbury	11-13
Table 10. Summary of wind events in Bennington County	14-15
Table 11. Significant wind events in Bennington County	15-16
Table 12. Hail events in Bennington County	17-18
Table 13. Shaftsbury normal temperatures and precipitation for 1981 to 2010	18
Table 14. Palmer drought indices from 1980 to 2012 for western Vermont (including Bennington County)	20-21
Table 15. Wildland fire size classes	22
Table 16. Wildfires in Shaftsbury	23

List of Tables

Table	Page(s)
Table 17. Landslide and debris flow types	24-25
Table 18. Earthquakes in Vermont	26
Table 19. Hazardous materials spills in Shaftsbury	27-28
Table 20. Designated Class B noxious weeds in Vermont	29-30
Table 21. Aquatic invasive species in Vermont	30-31
Table 22. Hazard impact summary	32
Table 23. Vulnerability assessment for the Town of Shaftsbury	33-34
Table 24. Status of actions from 2005 Bennington County Multijurisdictional Hazard Mitigation Plan	37-38
Table 25 Comparison of hazards considered in the draft Vermont Hazard Mitigation Plan vs. the Shaftsbury Hazard Mitigation Plan	38-39
Table 26. Mitigation actions	41-47

List of Maps (maps follow VI. References)

Map 1. Town of Shaftsbury

Map 2. Land Cover

Map 3. Critical Facilities

Map 4. Special Flood Hazard Areas

Map 5. Fire History and Major Fuel Types

Map 6. Water Resources and Transportation System

Map 7. Wildland Fuel Treatments

I. Introduction

A. Purpose

Hazard mitigation is intended to reduce potential losses from future disasters. Hazard mitigation plans identify potential natural hazards that could affect a community and the projects and actions that a jurisdiction can undertake to reduce risks and damage from natural hazards such as flooding, landslides, wildland fire, and similar events (FEMA 2011).

This plan is intended to identify, describe and prioritize potential natural hazards that could affect the Town of Shaftsbury and measures to reduce or avoid those effects. The Federal Emergency Management Agency, within the U.S. Department of Homeland Security and the Department of Vermont Emergency Management both advocate the implementation of hazard mitigation measures to save lives and property and reduce the financial and human costs of disasters.

The format of this plan is as follows. Section II provides a profile of the town, including a discussion of the environmental setting, demographics and settlement patterns. Section III describes the planning process along with lists of members of the planning committee and dates of meetings and public and agency review. Section IV analyzes the following natural hazards:

- Floods and Flash Floods
- Winter Storms
- High Wind Events
- Hail
- Temperature Extremes
- Drought
- Wildfire
- Landslides and Debris Flow
- Earthquake
- Hazardous Materials Spill
- Infectious Disease Outbreak
- Invasive Species

Section V. describes current and proposed mitigation programs. Finally, Section VI provides references and sources of information.

B. Mitigation Goals

Shaftsbury identified the following mitigation goals:

1. Significantly reduce injury and loss of life resulting from natural disasters.
2. Significantly reduce damage to public infrastructure and other critical facilities, minimize disruption to the road network and maintain both normal and emergency access.
3. Establish and manage a program to proactively implement mitigation projects for roads, bridges, culverts and other municipal facilities to ensure that community infrastructure is not significantly damaged by natural hazard events.
4. Design and implement mitigation measures so as to minimize impacts to rivers, water bodies and other natural features, historic structures, and neighborhood character.
5. Significantly reduce the economic impacts incurred by municipal, residential, industrial, agricultural and commercial establishments due to disasters.
6. Encourage hazard mitigation planning to be incorporated into other community planning projects, such as Town Plan and Town Local Emergency Operation Plan
7. Ensure that members of the general public continue to be part of the hazard mitigation planning process.

Based on the above goals and the assessment of hazards (Section IV), Shaftsbury identified and prioritized mitigation actions which are specifically described in Section V.D.

II. Town Profile

The Town of Shaftsbury is located in Bennington County, Vermont in the southwest portion of the state. Shaftsbury is bordered on the north by Arlington, to the east by Glastenbury, to the south by Bennington and to the west by the New York towns of Hoosick and White Creek. Sunderland and Woodford hit the northeast and southeast corners respectively (Map 1). The town is approximately 43 square miles in area and in 2010 had a population of 3,590 and 1,508 households (U.S. Department of Commerce 2014).

US 7 is on the eastern boundary of the town. The main roads are VT Route7, which runs north and south and VT Route 67 which runs east and west. Most of the town is forested or in pasture, hay or old fields (Map 2). Table 1 below shows the distribution of structures.

Table 1. Number of buildings by type. Source: VCGIS 2014 E911 data

Type	Number
Single-family Residential	1466
Mobile Home	79
Multi-family	5

Table 1. Number of buildings by type. Source: VCGIS 2014 E911 data	
Type	Number
Other Residential	5
Commercial/Industrial	78
Lodging	5
Camp	31
Government, First Responders	7
Education	3
House of Worship, Public Gathering	8
Utility	4
Other	55

Most housing is owner-occupied, and most residents work outside of town. Major businesses include The William E. Dailey Companies, engaged in construction materials, Bernstein Display manufacturing mannequins, counter top displays and signage, TAM, a major solid waste hauler and recycler in Bennington County, and Whitman's Feed Store (Town of Shaftsbury 2014). Shaftsbury has two designated villages, Shaftsbury Center, and South Shaftsbury, both on Route 7A.

Electricity is provided by Central Vermont Public Service Corporation, and Comcast provides cable (Vermont Center for Geographic Information 2014). As stated above, the major routes through Shaftsbury are US Route 7 and Vermont Routes 7A and 67. The town maintains over 71 miles of Class 2, 3 and 4 roads. There are twelve public water supply wells, including six for the North Bennington Water Department, one at Shaftsbury Lake State Park, four at area motels and one at William E. Daily. The North Bennington Water Department provides water for South Shaftsbury. Otherwise there is no public water system, and residences and commercial establishments have on-site water supply and septic systems.

Table 2. Roads in Shaftsbury by type. Source: Vermont Agency of Transportation 2013	
Road Type	Miles
US Highway	**5.364**
State Highway	**10.485**
Class 2	19.990
Class 3	50.440
Class 4	1.430
Subtotal 2, 3, 4 (town roads)	**71.860**
Legal Trail	0.800

Map 3 shows critical facilities including:

- Shaftsbury Town Hall

- The two fire houses
- Shaftsbury Highway Garage
- Shaftsbury Elementary (shelter)
- North Bennington and Shaftsbury Water Supply Facilities

Map 3 also shows the numerous culverts and bridges maintained within the town.

III. Planning Process

The Bennington County Regional Commission began discussions with the Town on developing a hazard mitigation plan in 2011. The Shaftsbury Select Board decided to initiate planning in 2014. Shaftsbury last had an approved hazard mitigation plan as part of the regional plan adopted in 2005, but that has since expired. The planning team consisted of members listed in Table 3 below.

Table 3. Planning committee members

Name	Affiliation
Dave Kiernan	Shaftsbury Town Administrator
Margy Becker	Former Shaftsbury Town Administrator
Jerry Mattison	Shaftsbury Fire Department and Emergency Management Director
Bill Pennebaker	Shaftsbury Planning Commission
Terry Stacy	Shaftsbury Road Foreman

Table 4. Dates of planning meetings and public and agency review

Meeting	Date (s)
Initial Planning Team Meeting	April 22, 2014
Planning Team Meeting	July 2, 2014

Except for the April and July planning meetings all meetings were warned and comments were solicited from members of the public, business owners and other stakeholders. The draft plan was put online on the Bennington County Regional Commission and Town of Shaftsbury websites, and notices sent out to members of the public informing them that they could review the plan at that website or in the Town Hall in Shaftsbury, VT.

Comments and information on the draft plan were also solicited from the Town Highway Foreman and volunteer fire personnel and a meeting was held by the Select Board to

solicit comments from the public. The plan was also sent to the neighboring towns of Arlington, Bennington, Glastenbury, Sunderland, and Woodford in Vermont; to Hoosick and White Creek in New York and to Local Emergency Planning Committee #7, which includes Shaftsbury for comment. The plan was also reviewed by the Vermont Department of Emergency Management and Homeland Security.

The plan was submitted for review by the Federal Emergency Management Agency on _____.

IV. Hazard Analysis

A. Hazard Assessment

This section addresses each of the potential natural hazards based on data from the National Climate Data Center (NCDC 2013), the National Weather Service river gauge web site (www.water.weather/ahps/), the Federal Emergency Management Agency list of disasters (http://www.fema.gov/femaNews/disasterSearch.do), the Vermont Department of Forests, Parks, and Recreation, the Town of Shaftsbury Fire Department and town staff and local knowledge. There are no stream gauges located in or near Shaftsbury. There is a National Weather Service Cooperative Observer Station in Sunderland (SUNV1) west of US Route 7 at Longitude -73.1244, Latitude 43.0908 with data from January 1, 1990 to the present. There is also a station in Pownal at Longitude -73.22278 and Latitude 42.79167 (Pownal 1 NE) with data from 1975 to the present), and a station in Peru (Peru) at Longitude -72.9, Latitude 43.26667 with data from 1940 to the present. Earthquake data came from a run of HAZUS completed by Jon Kim of the Vermont Geological Survey.

1. Floods and Flash Floods

a. Description

Flooding is the most frequent and damaging natural hazard in Vermont. The National Weather Service (2010) defines a flood as “any high flow, overflow, or inundations by water which causes or threatens damage.” A flash flood is …”a rapid and extreme flow of high water into a normally dry area, or a rapid water rise in a stream or creeks above a predetermined flood level.” These are usually within six hours of some event, such as a thunderstorm, but may also occur during floods when rainfall intensity increases, thereby causing rapid rise in flow. The NWS uses the following impact categories:

- Minor Flooding - minimal or no property damage, but possibly some public threat.
- Moderate Flooding - some inundation of structures and roads near stream. Some evacuations of people and/or transfer of property to higher elevations.

- Major Flooding - extensive inundation of structures and roads. Significant evacuations of people and/or transfer of property to higher elevations.
- Record Flooding - flooding which equals or exceeds the highest stage or discharge observed at a given site during the period of record keeping.

Floods may reach these magnitude levels in one or more reaches, but not necessarily all. Runoff from snowmelt in the spring, summer thunderstorms, and tropical storms and hurricanes can all result in flooding in Shaftsbury. Ice jam flooding can occur on Vermont rivers when substantial ice forms followed by several days of warmth, snowmelt and any rainfall leading to ice breakup. As the ice breaks up on the rivers, chunks of ice form jams which cause localized flooding on main stem and tributary rivers. Ice jams are most prevalent during the January thaw (late January) and in March and April as spring approaches.

Flash floods are can occur after spring melt of mountain snow, following large storms such as Tropical Storm Irene, or after significant thunderstorms. Digital flood zone maps have been prepared and are currently under review. Map 4 shows the location of both flood hazard zones and fluvial erosion hazard zones.

Portions of South Shaftsbury are within special flood hazard zones along Paran Creek, and the commercial and industrial uses from Paulin's Inc. to Eagle Square Manufacturing/ Bernstein Display. Floodwaters could also result in contamination by fuels and industrial chemicals (Shaftsbury Town Plan 2014). Streams in Vermont tend to be very flashy, and while some flood losses are the result of inundation, more often flood losses are caused by fluvial erosion. This can range from gradual bank erosion to catastrophic changes in the location of the river channel (Vermont River Management Program 2010).

There are six dams in Shaftsbury with one along Warm Brook at Lake Shaftsbury State Park and the others along Paran Creek. The dam at Lake Shaftsbury is low hazard and the others are not classified (Vermont Center for Geographic Information 2014).

b. Previous Occurrences

Ludlum (1996) describes numerous storm events that have affected Vermont since settlement, but the local impacts of these are difficult to trace. The 1927 flood was the largest disaster in the history of the state. The state received over six inches of rain, with some areas receiving 8-9 inches. Following a rainy October, this storm occurred from November 2nd through the 4th causing extensive flooding. Two storms occurred in March of 1936. Heavy rains and snowmelt caused significant flooding. Two years later, the 1938 hurricane caused both flooding and extensive wind damage.

Table 5 shows a total of 47 flood events in Bennington County from 1996 to 2013, using NCDC data. These have been primarily minor and affected either specific streams, such as the Batten Kill and the Walloomsac or specific towns.

Table 5. Total number of flood events by type and year for Bennington County. Source: NCDC 2014

Year	Flash Flood	Flood	Total
1996	3	6	9
1997			
1998	1	3	4
1999	2		2
2000	4	1	5
2001			
2002	1		1
2003		2	2
2004	1	5	6
2005		5	5
2006		1	1
2007	1	1	2
2008			
2009	2		2
2010			
2011	4	4	8
2012			
Total	19	28	47

Hurricanes and tropical storms that form in tropical waters have historically affected New England, but are relatively infrequent. Besides the 1938 storm, Tropical Storm Belle brought significant rains to Vermont in 1976 and Hurricane Gloria brought rain and wind damage in 1985. Shaftsbury has been subjected to two major tropical storms in the past twenty years.

Table 5 describes ten moderate and extreme events that have occurred since 1996, using the National Weather Service (2010) categories, which likely affected Shaftsbury. These events were described in the National Climate Database records (2014). It should be noted that only the January 1996 event occurred in the winter, with all other events in the spring, summer or fall. Ice jam flooding does occur and one instance of damage is described below.

Table 6. Significant flood events affecting Bennington County. Source: NCDC 2014

Dates	Type	Description	Area	Category	FEMA
19-20 Jan 1996	Flood	An intense area of low produced unseasonably warm temperatures, high dew points and strong winds resulting in rapid melting of one to three feet of snow. One to three inches of rain fell as the system moved northeast along the coast. This resulted in numerous road washouts and the flooding of several homes across the county. A Cooperative Weather Observer recorded 0.94" of rain in Sunderland.	Countywide	Moderate	DR-1101 1/19 to 2/2 1996
11-12 May 1996	Flood	A low pressure system intensified creating a prolonged period of precipitation. Over two inches of rain fell over much of western New England resulting in flooding along the Hoosic River in Bennington County. A Cooperative Weather Observer recorded 3.5" of rain in Sunderland from May 10-13.	Bennington	Moderate	
8-10 Jan 1998	Flood	On January 8 and 9, mild weather along with significant rain and snowmelt resulted in small stream flooding across parts of Bennington County. The flooding small streams closed several roads throughout the county. Roads were closed in the Arlington area due to small stream flooding. The Walloomsac River crested nearly two feet above flood stage at Bennington. A Cooperative Weather Observer recorded 3.81" of precipitation in Sunderland from January 5-10.	Arlington; Bennington; Countywide	Moderate	

Table 6. Significant flood events affecting Bennington County. Source: NCDC 2014

Dates	Type	Description	Area	Category	FEMA
16-17 Sept 1999	Flood	The remnants of Hurricane Floyd brought high winds and heavy rainfall (3-6 inches) to southern Vermont. Many smaller tributaries reached or exceeded bankfull. Estimated wind gusts exceeded 60 mph, especially over hilltowns. Power outages occurred across southern Vermont. A Cooperative Weather Observer recorded 4.94" of rain in Sunderland.	Countywide	Moderate	DR-1307 9/16-21 1999
14-17 Jul 2000	Flash Flood	Thunderstorms caused torrential rainfall with flash flooding washing out sections of roadways in northeast Bennington County on the 14th and southern Bennington County on the 16th. Route 67 was washed out in Shaftsbury and roads elsewhere in the county, including parts of Route 6, were closed. A Cooperative Weather Observer recorded 3.39" of rain in Sunderland.	Northeast Bennington County; Southern Bennington County; Arlington; Bennington; Shaftsbury	Moderate	DR- 1336 7/14-18 2000
17 Dec 2000	Flood	Unseasonably warm and moist air brought a record breaking rainstorm to southern Vermont. Rainfall averaged 2-3 inches. The heavy rain, combined with snowmelt and frozen ground, lead to a significant runoff and flooding. A Cooperative Weather Observer recorded 3.38" of precipitation in Sunderland.	Peru; Dorset: West Rupert	Moderate	DR-1358 12/16-18 2000 (Severe Winter Storm)
21 July to 18 Aug 2003	Flood	Severe storms and flooding affected Vermont including Bennington County. (Note: this event does not appear in the NCDC data.) A Cooperative Weather Observer recorded sporadic and sometimes large amounts of precipitation during that period in Sunderland.		Moderate	DR-1488 7/21-8/18 2003
31 Mar to 3 Apr 2004	Flood	Three inches of rain and melting snow caused flooding along the Batten Kill and Walloomsac Rivers	Arlington, Bennington	Minor	
16-17 Apr 2007	Flood	An intense coastal storm spread heavy precipitation across southern Vermont, starting as a mixture snow, sleet and rain which changed to all rain. Liquid equivalent precipitation totals ranged from three to six inches leading to minor flooding across portions of southern. A Cooperative Weather Observer recorded 3.54 of rain in Sunderland.	Arlington	Minor	DR- 1698 4/15-21 2000
28-29 Aug 2011	Flood/Flash Flood	Tropical Storm Irene produced widespread flooding, and damaging winds across the region. Rainfall amounts averaged four to eight inches and fell within a twelve hour period. A Cooperative Weather Observer recorded 5.16" of rain in Sunderland. In Bennington County, widespread flash flooding and associated damage was reported countywide, with many roads closed due to flooding and downed trees and power lines. Strong winds also occurred across southern Vermont, with frequent wind gusts of 35 to 55 mph, along with locally stronger wind gusts exceeding 60 mph. The combination of strong winds, and extremely saturated soil led to widespread long duration power outages.	Countywide	Extreme	DR-4022 8/27-2 2011
7 Sept 2011	Flood	Large amounts of moisture from the remnants of Tropical Storm Lee interacted with a frontal system producing heavy rainfall with total rainfall amounts ranging from three to seven inches led to widespread minor to moderate flooding across southern Vermont. A Cooperative Weather Observer recorded 4.63" of rain between September 5th and 9th.	North Bennington; Countywide	Moderate	

A Cooperative Weather Observer recorded 6.86" of rain from August 6 to 14, 1990, 10.94" from October 8 to 27, 2005 and 6.11" from September 28 to October 8, 2010, but no damage was recorded.

c. Extent and Location

The primary damages from past events have been from flooding and fluvial erosion with secondary damage from wind. There have been no NFIP-designated repetitive losses within the jurisdiction. There are six dams within the Town, none with a high potential of damage resulting from failure. Table 7 shows the number of structures, by type, in the special flood hazard shown in Map 4. The fluvial erosion hazard zone, now known as the river corridor, has not been mapped in Shaftsbury.

Table 7. Structures by type in flood hazard zones in Shaftsbury, VT. Source: Vermont Center for Geographic Information www.vcgi.org

Type	Number in special flood hazard zone
Commercial	1
Industrial	2
Utility	1
Residential	1
Mobile Home	4
Camp	1
Total	10

Severe thunderstorms created washouts of local roads and culverts in 2007. Culverts were replaced and enlarged to state standards as a result. Tropical Storm Irene caused limited damage but nearly exceeded the capacity of the culvert that passes under the intersection of Routes 7 and 67 (Shaftsbury Town Plan 2014).

d. Probability, Impact, and Vulnerability

Based on data from 1996 to 2012, nine moderate or major flood events have affected Bennington County, resulting in a 50-60% chance of such an event occurring in any given year. However, these have not all directly affected Shaftsbury, so that probability should range from 10 to 50%. Shaftsbury has a total of 1466 single family residences, 79 mobile homes, 78 commercial or industrial establishments, 10 government and educational structures, 8 houses of worship or public gathering sites, 31 camps, and a small number of other uses. As shown in Table 7, there are ten structures in the special flood hazard area. Therefore, the potential proportion damaged within the town from severe flooding would range from 1-10% with injuries of 1-10%. Most services would be recovered in less than seven days, though help for specific property owners may take significantly longer.

2. Winter Storms

a. Description

Winter storms are frequent in Vermont. Winter storms may consist of heavy snow, mixed precipitation, or ice storms and all may be accompanied by strong winds. Potential damages can include power outages, traffic accidents, and isolation of some areas. For example, the October 4, 1987 storm stranded travelers in the area and knocked out power for several days. The "Blizzard of 93", one of the worst storms this century virtually shut down Vermont on the weekend of March 13-14 forcing the closure of roads and airports. This was one of the most powerful snowstorms on record. Snowfall amounts ranged from 10 to 28 inches across the state. In rare cases, the weight of snow may collapse roofs and cause other structural damage. Wind can also accompany snowstorms increasing the effect of the snow damages. In addition to snow, ice storms occur when the lower levels of the atmosphere and/or ground are at or below freezing, and rain is falling through warmer air aloft. The precipitation freezes upon contact with the ground, objects on the ground, trees and power lines.

b. Previous Occurrences

Table 8. Total number of winter storm events by type and year for Bennington County. Source: NCDC 2014

Year	Blizzard	Heavy Snow	Ice Storm	Winter Storm	Winter Weather	Totals
1996		5		2		7
1997		1		7	2	10
1998				2	1	3
1999				4		4
2000		1		6		7
2001				6		6
2002				2		2
2003				5		5
2004				2		2
2005	1	3		2		6
2006						
2007		3	1	6	4	14
2008		4	1	1	11	17
2009		3		1	10	14
2010		3		1	2	6
2011				5	5	10
2012				4	2	6
Totals	1	23	2	56	37	119

Table 8 summarizes the 119 winter storm events that have occurred in Bennington County since 1996. As can be seen, a high numbers of events occurred in 1997, 2007, 2008, and 2009. Using NCDC data, we categorized the extent of each storm with storms ranked as “High” if they produced more than twelve inches of snow or were categorized by the NCDC as producing heavy or record snows or blizzards or significant icing. The NCDC also reports numerous storms producing one to over three feet of snow in the Green Mountains, but these were not listed as they did not affect major population centers.

Table 9. Significant winter storm events in Bennington County and Shaftsbury. Source: NCDC 2014

Dates	Type	Description	Category	Area
2-3 Jan 1996	Heavy Snow	Heavy snow fell across southern Vermont with the average snowfall ranging from 10 to 12 inches.	High	Southern Vermont
12-13 Jan 1996	Heavy Snow	Heavy snow fell across southern Vermont with snowfall totals ranging from 6 to 10 inches with a few locations reporting up to one foot. A Cooperative Weather Observer recorded 7.0" in Pownal.	High	Southern Vermont
26 Nov 1996	Winter Storm	Snow and freezing rain downed trees and power lines, with 10,000 customers without power across southern Vermont.	High	Southern Vermont
7-8 December 1996	Winter Storm	A major storm dumped heavy, wet snow across Bennington and Windham Counties. Approximately 20,000 customers lost power. Cooperative Weather Observers reported 14.5 inches in Pownal and 12.8 inches in Sunderland during the period.	High	Southern Vermont
31 March 1997 to 1 April 1997	Winter Storm	A late season storm that changed from rain to snow brought 12 inches in Shaftsbury, 12 inches in Peru and 12 inches in Shaftsbury. Power outages were widespread, and Route 9 between Bennington and Brattleboro was closed.	High	Southern Vermont Bennington, Shaftsbury, Peru
29-30 December 1997	Winter Storm	Heavy snow and gusty winds downed caused power outages across southern Vermont. Route 7 in Bennington County was closed and there was damage to a mobile home park and cinema in Bennington.	High	Southern Vermont Bennington, Peru
2-3 January 1999	Winter Storm	Sleet and freezing rain resulted in significant ice accumulations across the county.	Moderate	Southern Vermont
14-15 January 1999	Winter Storm	Snow, followed by sleet and freezing rain , along with very cold conditions resulted in heavy accumulations	Moderate	Bennington County, Dorset
18-19 February 2000	Winter Storm	Eight to fourteen inches of snow fell in Bennington and Windham Counties. 14.3 inches were recorded in Peru	High	Southern Vermont, Peru
30-31 Dec 2000	Winter Storm	6-12 inches of snow fell, with 13 inches recorded in Pownal and 8 Inches in Bennington.	Moderate	Southern Vermont
5 February 2001	Winter Storm	Heavy snow fell resulting in 12 inches in Bennington, 14 Inches in Pownal Center and 9.6 inches in Sunderland	Moderate	Southern Vermont
5-6 Mar 2001	Winter Storm	This was considered the largest storm since the Blizzard of 1993 with two feet of snow in some areas. Cooperative Weather Observers measured 20.0 inches in Peru, 25.0 inches in Pownal and 18.1 inches in Sunderland.	High	Southern Vermont, Pownal, Peru
30-31 March 2001	Winter Storm	Heavy wet snow resulted in 9.8 inches in Sunderland and 15.0 inches in Peru while Windham County had similar amounts	High	Southern Vermont, Sunderland, Peru
6-7 January 2002	Winter Storm	A snowstorm produced over a foot of snow across southern Vermont with 17 inches recorded in Peru, 15 inches in Pownal and 14 inches in Sunderland by Cooperative Weather Observers.	High	Southern Vermont, Pownal
17 November 2002	Winter Storm	A storm started with 2-4 inches of storm but changed to freezing rain and gusty winds. There were power outages from Arlington into New York, and travel conditions were poor.	High	Southern Vermont, Arlington
25-26 December 2002	Winter Storm	Snow fell at a rate of 1-3 inches/hour for a time with 16..2 inches in Sunderland, 10.5 inches in Pownal and 16.5 inches in Windham County	High	Southern Vermont
6-8 Dec 2003	Winter Storm	The first major storm of the season produced 10-20 inches across Southern Vermont. Cooperative weather observers measured 21.5" in Pownal and 21.3 inches in Sunderland.	High	Southern Vermont, Pownal, Sunderland
28 January 2004	Winter Storm	Extreme southern Vermont experienced 7-13 inches of snow with 12.6 inches in Sunderland, 9 inches in Pownal and 7.5 inches in Windham County	High	Southern Vermont, Sunderland

Table 9. Significant winter storm events in Bennington County and Shaftsbury. Source: NCDC 2014

Dates	Type	Description	Category	Area
23 Jan 2005	Blizzard	Frequent whiteout conditions were observed by plow crews. Whiteout conditions were most prevalent across the Green Mountains. Cooperative Weather Observers recorded 8.0" in Pownal and Sunderland and 14.0 inches in Peru.	High	Countywide
15-16 Jan 2007	Ice Storm	Significant icing occurred from the freezing rain leading to widespread power outages Strengthening winds in the wake of the storm continued to exacerbate power outages across the region.	High	Southern Vermont
2 March 2007	Winter Storm	A mix of snow and sleet fell with over one foot in higher elevations and some freezing rain.	Moderate	Southern Vermont, Woodford, Landgrove
16-17 Mar 2007	Heavy Snow	This storm brought widespread snowfall amounts of 10 to 18 inches across southern Vermont.	High	Southern Vermont
15-16 April 2007	Winter Storm	A heavy wet snow accumulated to 8 -12 inches with 12 inches in Woodford, 10.5 inches in Landgrove and 11 inches in Windham County. Gusty winds brought down power lines causing widespread outages. Damaging winds were reported by a Cooperative Weather Observer in Sunderland.	High	Southern Vermont
16-17 Dec 2007	Winter Storm	Snow, sleet and freezing rain, with total snow and sleet accumulations of 8-14 inches affected Bennington County and resulted in traffic problems and power outages. The Cooperative Weather Observer reported 12.4 inches in Sunderland along with damaging winds while 14 inches was reported in Woodford and 11.5 inches in Landgrove.	High	County wide Woodford, Landgrove
30-December 2007 to 2 January 2008	Heavy Snow	This storm brought heavy snow to eastern New York and western New England totaling from 6 to 12 inches across southern Vermont and some sleet and freezing rain. This led to treacherous travel conditions and the closings, or delayed openings of numerous schools and businesses. A Cooperative Weather Observer reported just over 12 inches in Sunderland.	High	Southern Vermont
4-6 Mar 2008	Ice Storm	This storm system spread freezing rain and sleet across higher elevations of east central New York and portions of southern Vermont, resulting in significant ice accumulations of one half, to locally up to one inch in the higher elevations of western Windham county and one quarter to less than one half of an inch in lower elevations.	High	Southern Vermont
11-18 Dec 2008 FEMA DR-1816	Heavy Snow Ice Storm Winter Storm	A series of snowstorms (two events reported by NCDC from 11-20 December) hit eastern New York and western and southern New England during this period resulting in 3-9 inches per storm, but accumulating to over a foot during the period. In addition, there were periods of freezing rain and ice accumulation. Nineteen inches were reported by a Cooperative Weather Observer in Sunderland. Icing conditions followed on December 24th	High	Southern Vermont
12 to 22 Feb 2009	Heavy Snow Winter Storm	Several events were recorded by NCDC with snowfall amounts of 6-12 inches, especially in higher elevations	Moderate	Southern Vermont Higher elevations
1-3 Jan 2010	Heavy Snow	This storm brought widespread snowfall to southern Vermont along with blustery conditions, resulting in blowing and drifting of the snow. Snowfall totals across Bennington and western Windham counties ranged from about 10 inches, up to just over two feet. A Cooperative Weather Observer recorded 19.1" in Pownal from January 1-4 and another CWO reported 21.5 inches in Sunderland.	High	Southern Vermont

Table 9. Significant winter storm events in Bennington County and Shaftsbury. Source: NCDC 2014

Dates	Type	Description	Category	Area
23-24 Feb 2010	Heavy Snow	This system blanketed the area in a heavy wet snow that resulted in treacherous travel conditions and widespread power outages across southern Vermont. Generally 1 to 2 feet of snow accumulated with the highest amounts above 1500 feet. A Cooperative Weather Observer recorded 16.2" in Pownal.	High	Southern Vermont
26-27 Feb 2010	Heavy Snow	A powerful storm brought heavy rainfall and a heavy wet snow resulting in widespread power outages and dangerous travel conditions across southern Vermont. Strong and gusty winds developed along the east facing slopes of the Green Mountains of southern Vermont with gusts up to 50 mph. Snowfall totals of 1 to 2 feet were reported across the higher terrain, with lesser amounts of 3 to 6 inches below 1000 feet. A Cooperative Weather Observer recorded 23.1" in Pownal.	High	Southern Vermont
26-27 Dec 2010	Winter Storm	A nor'easter brought snow and blizzard conditions to southern Vermont. A Cooperative Weather Observer measured in Sunderland measured 26.0 inches while the Pownal observer measured 20.0 inches.	High	Southern Vermont,
12 January 2011	Winter Storm	Heavy snow fell across southern Vermont with snowfall accumulations ranging from 14 inches up to 3 feet with snowfall rates of 3 to 6 inches an hour for a time. A cooperative weather observer measured 20.6" in Pownal.	High	Southern Vermont, Pownal
1-2 February 2011	Winter Storm	Snow fell at a rate of 1-2 inches/hour with totals of 12-17 inches in southern Vermont. Cooperative Weather Observers reported 7 inches in Pownal and 8 inches in Sunderland.	High	Southern Vermont
25 February 2011	Winter Storm	Twelve to seventeen inches of snow fell across southern Vermont	Moderate	Southern Vermont
29-30 October 2011	Winter Storm	An early storm produced 5-14 inches in Bennington County and 10-16 inches in Windham County.	High	Southern Vermont
29 February 2012	Winter Storm	A complex storm resulted in 8-16 inches of snow and sleet across southern Vermont between February 29th and March 1st with 4-8 inches across southeastern Bennington County.	Moderate	Southern Vermont,

A Cooperative Weather Observer recorded 18.8" in Sunderland between February 14 and 15, 2007 and 19.0" on December 27, 2010, but no damage was reported.

c. Extent and Location

The average annual snowfall in Bennington County is 64.4 inches, with December, January, February and March as the primary months for snowfall. Extreme snowfall events for one, two and three day events have ranged from 12 to over 20 inches (NOAA/National Climate Data Center 2012 Cooperative Weather Observer reports).

The skill of road crews in Vermont means that only the heaviest snowstorms (>12 inches) or ice storms affect the populations.

d. Probability, Impact and Vulnerability

There is a greater than 100% probability of a moderate or greater snowstorm affecting Bennington County, including Shaftsbury in any given year. These are large-scale events, though local impacts may vary greatly. Roads and power lines are most vulnerable, with traffic accidents the most likely to create injuries. Power outages could be short term or last seven or more days. Some roads may remain impassable for long periods as well.

3. High Wind Events

a. Description

High wind events can occur during tropical storms and hurricanes, winter storms and frontal passages. Thunderstorms can produce damaging winds, hail and heavy rainfall, the latter potentially producing flash floods. The NCDC recorded 48 thunderstorms with damaging winds in Bennington County since 1990. Events categorized as “strong wind” tended to occur during the winter months.

Tornadoes are formed in the same conditions as severe thunderstorms. Intense, but generally localized damage can result from the intense winds. The primary period for tornado activity in New England is mid-summer (Zielinski and Keim 2003).Tornadoes will generally follow valleys in the northeast and dissipate in steep terrain. The NCDC recorded three tornadoes in Bennington County since 1996.

b. Previous Occurrences

Table 10 below summarizes the total number of significant wind events including thunderstorms, strong winds, and tornadoes from 1996 to 2013. Wind speed data is not available for wind events due to the lack of weather stations. NCDC data (2011) did not always include estimates of wind speed. Generally, wind speeds of greater than 55 miles per hour are considered damaging (NOAA Undated). Therefore, events were categorized based on damage assessments in the NCDC database. Damage greater than $10,000 and tornados were categorized as moderate. Most events resulted in minor damage. Significant events are described in Table 11.

Table 10. Summary of wind events in Bennington County. Source: NCDC 2014

Year	High Wind	Strong Wind	Thunderstorm Winds	Tornado	Funnel Cloud	Totals
1996	5					5
1997	2	2	6			10
1998	1		8	1		10
1999	2		4			6
2000	1		1			2

Table 10. Summary of wind events in Bennington County. Source: NCDC 2014						
Year	High Wind	Strong Wind	Thunderstorm Winds	Tornado	Funnel Cloud	Totals
2001			3			3
2002			3	1		4
2003	1			1		2
2004						
2005	1		3			4
2006	6		4			10
2007	3		6			9
2008		3	5			8
2009	2		1			3
2010	5		3		1	9
2011	1		8			9
2012	2		3			5
Totals	26	5	60	3	1	99

Table 11. Significant wind events in Bennington County. Source: NCDC 2014				
Dates	Type	Description	Area	Category
27 Jan 96	High Wind	Damaging winds downed trees, limbs and power lines	Southern Vermont	Moderate
21 Aug 97	Strong Wind	Winds gusting to 40 mph downed trees in Dorset, North Bennington and Sandgate. Approximately 1,000 customers lost power.	Countywide	Moderate
1 Nov 97	High Wind	Strong and damaging winds caused power outages in Windham and Bennington Counties with approximately 1,000 customers losing power	Southern Vermont	Moderate
27 Nov 97	High Wind	Passage of a cold front resulted in winds of 40-50 mph and downed trees and power lines in Windham and Bennington counties	Southern Vermont	Moderate
31 May 1998	Thunderstorm Wind Tornado	Several lines of thunderstorms formed ahead of a front. An F2 tornado that originated in Saratoga and Rensselaer Counties followed Route 67 through North Bennington and South Shaftsbury. Damaging winds were reported by a Cooperative Weather Observer in Pownal. Large hail was reported in Shaftsbury	Countywide; Bennington North Bennington Shaftsbury	High
6 July 1999	Thunderstorm Wind	A cold front generated thunderstorms in Southern 'Vermont. Power lines and trees were downed in Pownal and Stamford and significant rain fell in Shaftsbury. Winds were estimated to gust at 90 mph. Damaging winds were reported by the Pownal Cooperative Weather Observer.	Southern Vermont	Moderate
16 Sept 1999	High Wind	Winds from remnants of hurricane Floyd gusted to over 60 mph across Southern Vermont. Significant rains fell in Bennington, Peru and Shaftsbury	Southern Vermont	Moderate
31 May 2002	Thunderstorm Wind	Thunderstorms caused damage across Bennington County. Cooperative Weather Observers reported damaging winds in Shaftsbury and Pownal.	Countywide	Moderate
5 Jun 2002	Thunderstorm Wind Tornado	Thunderstorms that initially developed in New York produced a macroburst in extreme eastern New York and moved into southern Vermont. The storms spawned two tornados, one in Woodford Hollow, Bennington County assessed as an F1with winds of 80-100 mph and the other one near Wilmington, Windham County that was stronger with winds of 125-150 mph. Non-tornadic thunderstorm winds blew some trees down in the town of Pownal. Lightning struck a home in North Bennington causing a very small fire with minimal damage to the structure of the house.	Southern Vermont North Bennington; Pownal, Woodford	Moderate

Table 11. Significant wind events in Bennington County. Source: NCDC 2014

Dates	Type	Description	Area	Category
21 July 2003	Tornado	A tornado touched down in Pownal, moved through Bennington and continued into western Windham County.	Shaftsbury Bennington Pownal	Moderate
16 April 2007	High Wind	Low pressure created strong winds resulting in extensive tree damage in Dorset. Damaging winds were reported by a Cooperative Weather Observer in Shaftsbury.	Dorset	Moderate
16 Dec 2007	High Wind	A storm brought sleet and snow as well as high winds resulting in downing of trees and power lines. Damaging winds were reported by a Cooperative Weather Observer in Shaftsbury.	Countywide	Moderate
9 Dec 2009	Wind	A strong low pressure system tracked northeast, into the eastern Great Lakes region creating strong east to southeast winds developed across southern Vermont during Wednesday morning, before gradually diminishing by Wednesday evening.	Countywide; Bennington, Pownal, Shaftsbury, Shaftsbury, Sandgate, Manchester, Dorset	Moderate
22 Aug 2010	Wind	Strong and gusty east to southeast winds occurred across southern Vermont, with the higher terrain of the southern Green Mountains being impacted the hardest. Trees and wires were reported down due to high winds in Arlington, Shaftsbury, Shaftsbury and Bennington. Power outages occurred across Bennington County.	Arlington, Shaftsbury, Shaftsbury, Bennington; Countywide	Moderate
29 May 2012	Thunderstorm Wind	Strong thunderstorm winds affected Southern Vermont. Falling trees blocked a road in Dorset	Southern Vermont	Moderate
4 July 2012	Thunderstorm wind	Numerous trees and power lines were reported downed in Manchester	Southern Vermont Manchester	Moderate
8 Sept 2012	Thunderstorm wind	Trees and wires were downed as a result of strong thunderstorms in Bennington	Southern Vermont Bennington	Moderate
29 Oct 2012	High wind	Wind gusts of 40-60 mph were reported as a result of the passage of ”Superstorm” Sandy	Western Vermont Woodford	Low
2 June 2013	Thunderstorm wind	Minor damage was reported in Bennington	Southern Vermont Bennington	Low
19 July 2013	Thunderstorm wind	Trees were downed in Manchester	Southern Vermont Manchester	Low
11 Sept 2013	Thunderstorm wind	Trees were downed in Arlington	Southern Vermont Arlington	Low

c. Extent and Location

Damaging winds, including the previous occurrences described above, are those exceeding 55 miles per hour (NOAA 2006, NOAA undated). During December 2009 event, winds were measured at 59 mph at the Morse Airport in Bennington. Higher winds were likely created during the two tornadoes. High wind events could strike anywhere, but the majority of development is close to Route 7A. Where storms are funneled up this valley, damage could be significant, but most likely less than 10% of structures would be affected. Again, power outages could last up to seven or more days.

d. Probability, Impact and Vulnerability

Wind events causing moderate or greater damage occur almost every other year (40-50%) in Bennington County, so the potential expected probability would be 10-100% in Shaftsbury.

4. Hail

a. Descriptions

Hail is frozen precipitation that forms in severe thunderstorms. Hailstones can range in size from ¼" (about the size of a pea) to over four inches (grapefruit sized), though most hail is in the smaller categories of less than 1.5 inches. The strong up and downdrafts within thunderstorms push to freeze and down to collect water and this repeated cycle results in accumulation of ice until gravity pulls the hailstone to Earth.

b. Past Occurrences

NCDC (2014) and Cooperative Weather Observer reports 20 hail events since 1996. Table 12 lists all, which were highly localized with little damage.

Table 12. Hail events in Bennington County. Source: NCDC 2014

Date	Description	Area
31 May 1998	A severe thunderstorm at Shaftsbury in Bennington County produced large hail. This was the same event involving a tornado described above.	Shaftsbury
18 July 2000	Across southern Vermont, scattered thunderstorms developed ahead of a cold front during the midday. In Bennington county, dime size hail fell at Sunderland nickel size hail fell at Bennington.	Bennington Sunderland
4 July 2001	Half dollar sized hail (1.25") fell in Sunderland	Sunderland
27 June 2002	Thunderstorms, developing ahead of a cold front, moved into southern Vermont during the late afternoon and early evening. One cell deposited one inch hail in the North Bennington.	North Bennington
24 May 2004	No description	Bennington
6 June 2005	One-inch hail was reported by a trained weather spotter.	Dorset Sunderland West Rupert
1 August 2005	No description	East Dorset
19 June 2006	A trained spotter reported penny-sized hail in Sunderland	Sunderland
10 May 2007	Numerous showers and thunderstorms occurred, some became locally severe, and quarter sized hail in Arlington.	Arlington
21 June 2007	A strong cold front moved through east central New York and western New England producing numerous thunderstorms, some of which were locally severe. Nickel sized hail was reported in Sunderland	Sunderland
3 August 2007	Numerous and strong thunderstorms developed over eastern New York and western New England. Ping pong ball sized hail was reported in Shaftsbury.	Shaftsbury
10 June 2008	A cold front approaching from the west, along with a hot, moist and unstable air mass in place, led to the development of strong thunderstorms across eastern New York and western New England. Nickel size hail was reported near Rupert	Rupert
24 June 2008	The passage of an upper level trough, and weak cold front produced isolated to scattered thunderstorms during the afternoon. Large hail	Pownal

Table 12. Hail events in Bennington County. Source: NCDC 2014		
Date	Description	Area
	accompanied some of these thunderstorms with ¼" sized hail reported in Pownal	
6 August 2008	A low pressure system tracked east across northern New England during the morning hours. An upper level disturbance in the wake of this system, combined with a moist and unstable air mass in place, led to the development of isolated severe thunderstorms across portions of southern Vermont. Quarter size hail fell approximately 4 miles north northeast of Arlington.	Sunderland
15 June 2009	The combination of a passing upper level trough, and unusually cold air in the mid and upper levels of the atmosphere, led to the development of numerous thunderstorms across southern Vermont, many of which contained large quantities of hail. Quarter size hail was measured at the Bennington Morse State Airport in Bennington. In addition, nickel to quarter size hail was also reported in the city of Bennington.	Bennington
7 July 2009	A closed upper level low, and pool of unusually cold air in the mid and upper levels of the atmosphere moved over the region, leading to the development of thunderstorms across southern Vermont. Penny size hail was reported in Bennington during a thunderstorm.	Bennington
17 July 2010	A pre-frontal boundary and upper level disturbance moved across the region creating a cluster of strong to severe thunderstorms developed and moved across southern Vermont. Quarter size hail was reported during a thunderstorm in Bennington.	Bennington
21 July 2010	Thunderstorms resulted in quarter size hail in Bennington	Bennington
1-2 June 2011	Multiple lines and clusters of strong to severe thunderstorms developed during the afternoon and evening hours. Half dollar size hail was reported in Arlington. Multiple reports of large hail were reported during a thunderstorm in Shaftsbury. Hail stones of 1 inch and 3 inch diameter-r were measured.	Arlington Bennington Shaftsbury
24 June 2013	Thunderstorms produced quarter sized hail in Manchester	Manchester

Hail was also reported by a Cooperative Weather Observer on August 4, 2001, June 2, 2002 and August 1, 2008 in Sunderland and on May 8, 2001 in Peru.

c. Extent and Location

Hail can cover wide areas and has the potential for damaging crops, automobiles or glass within structures as well as cause injury. Generally, however, hail storms affect relatively small areas as they form in thunderstorms which are localized.

d. Probability, Impact and Vulnerability

Hail storms are generally local, affecting subareas within the town, though a group of thunderstorms could cause hail in multiple locations over a wide area. From past occurrences, one thunderstorm per year generates hail that was recorded. So, the possibility of hail occurring in Shaftsbury could range from 10-100%, but impacts would be localized.

5. Temperature Extremes

a. Descriptions

Temperature extremes entail periods of either excessive heat or extreme cold. Excessive heat is generally defined as periods when the normal high temperature is exceeded by ten degrees. So, in the summer, this would equal 88-89 degrees in Shaftsbury. Excessive heat is recorded at other times, but does not have the health consequences of summer periods. In addition, the heat index, which factors in the high relative humidity levels of summer, is also a factor.

Extreme cold is not well defined. For those involved in outdoor activities, extreme cold, accompanied by wind, is when exposed skin would be subject to frostbite. However, for periods of power outages that might accompany winter storms, extreme cold could be thought of as when temperatures fall below freezing as that would not only affect health, but could result in pipes freezing and the loss of water supplies.

Table 13. Shaftsbury normal temperatures and precipitation for 1981 to 2010. Source: National Climate Data Center for the Sunderland Cooperative Weather Observer: http://www.ncdc.noaa.gov/land-based-station-data/climate-normals/1981-2010-normals-data

Month	High Temperature (^{0}F)	Low Temperature (^{0}F)	Mean Temperature (^{0}F)	Precipitation (in)
January	28.5	9.5	19.0	3.44
February	33.7	11.2	22.5	2.82
March	40.9	19.5	30.2	3.55
April	54.3	31.0	42.7	3.47
May	65.8	41.3	53.5	4.33
June	75.3	49.6	62.5	4.66
July	78.5	54.5	66.5	4.55
August	77.1	53.0	65.0	4.40
September	69.6	44.2	56.9	3.83
October	57.3	34.4	45.8	4.28
November	45.9	27.9	36.9	3.98
December	34.4	17.2	25.8	3.95
Annual	55.1 (Avg)	32.8 (Avg)	43.9	47.26

The station normal report for the Cooperative Weather Observer in Sunderland indicates an average approximately one day per year when the maximum temperature would equal 90 degrees, 55 days when the maximum temperature would be less than 32 degrees and 172 days when the minimum temperature would be less than 32 degrees.

c. Extent and Location

Extreme temperature is a widespread phenomenon. The populations affected could be small if one is considering outdoor workers or the entire town in a power outage.

d. Probability, Impact and Vulnerability

Extreme heat is relatively rare with approximately occurrences of less than one day a year. Extreme cold, here defined as less than freezing temperature, is a frequent phenomenon in Vermont. Impacts of either type of event could be widespread, and vulnerability is dependent on the populations exposed.

6. Drought

a. Description

There are several types and definitions of drought: meteorological, climatological, atmospheric, agricultural and hydrological. The latter is based on stream flow and groundwater availability and is probably most important from a natural hazard assessment perspective. Reductions in water availability can be critical in rural communities like Pownal where residents are dependent on groundwater for potable water. Reductions in precipitation over long enough periods, particularly during the growing season when plants take up moisture, can result in hydrologic drought.

b. Past Occurrences

The Palmer Hydrologic Drought Index (PHDI) is an indicator of potential surface and groundwater availability based on climatic conditions. Levels less than -2.0 to -3.0 indicate moderate drought, -3.0 to -4.0 indicate severe drought and less than -4.0 indicate extreme drought. Table 14 shows periods when the index showed severe and extreme droughts using data from 1985 to 2013.

Table 14. Years and number of months when the PHDI indicated severe or extreme droughts from 1985 to 2013. Source: National Climate Data Center. Source: ftp://ftpncdd.noaa.gov/pub/data/cirs/climdiv/ (Richard Heims, personal communication)

Year	# Months <=3.0	# Months <-4.0
1907	1	
1908	3	2
1909	3	1
1910	2	

Table 14. Years and number of months when the PHDI indicated severe or extreme droughts from 1985 to 2013. Source: National Climate Data Center. Source: ftp://ftpncdd.noaa.gov/pub/data/cirs/climdiv/ (Richard Heims, personal communication)

Year	# Months <=3.0	# Months <-4.0
1911	9	5
1912	2	
1913	5	
1914	5	
1915	4	
1921	2	
1922	1	
1930	1	
1931	4	
1941	5	
1942	2	
1947	1	
1949	1	
1953	2	
1957	1	
1959	1	
1963	3	
1964	7	1
1965	9	8
1995	2	
1999	1	
2001	3	2
2002	2	1

c. Extent and Location

The National Climate Data Center calculates this index back to 1895. Since then, the severe droughts occurred in 27 years or 22.7% while extreme drought occurred in 8 years or 6.7%. Severe and extreme droughts have been of short duration, except for some that occurred in the early 1960's. Mild to moderate droughts (PHDI -1.50 to -2.99) have been more frequent. Severe and extreme are likely to affect those properties with shallow wells. Based on well data from VT ANR, there are 58 wells in Shaftsbury with depths less than 100 feet. Drought could affect water availability from dry hydrants, thereby affecting fire protection.

d. Probability, Impact and Vulnerability

Based on past Palmer Hydrologic Drought Index data, there is a 20-25% chance of a severe drought occurring in any one year. Detailed groundwater resource mapping has not been completed, and areas that could be affected by drought are not known. Houses with shallow wells are most likely to be affected. Drought may affect the potential for wildfire, which is discussed below.

7. Wildfire

a. Description

Wildfire or wildland fire is any unplanned fire affecting open lands including forests, grasslands or other features. The potential for wildland fire is dependent on fuel types, which vary with vegetation, topography and weather. Fire intensity, measured by the amount of energy released in a fire and exhibited by the length of flames, and rates of spread dictate the degree of wildland fire hazard and methods of control.

Shaftsbury participated with the Towns of Arlington, Sandgate, Shaftsbury and Glastenbury to complete a community wildfire protection plan in 2013 (Batcher and Henderson 2013). The information from that plan has been incorporated into this section.

Table 15 shows how wildfires can be categorized based on size.

Table 15. Wildland fire size classes. Source: NWCG 2011

Magnitude (Size)	Description	Probability
Class A	< ¼ acre	High
Class B	¼ to 10 acres	High
Class C	10 to 100 acres	Moderate
Class D	100 to 300 acres	Low
Class E	300 to 1000 acres	Very low
Class F	1000 to 5000 acres	Very low
Class G	>5000 acres	Very low

In the northeastern United States, forests tend to be dominated by northern hardwood species such as sugar maple (*Acer saccharum*), birch (*Betula* spp.), white pine (*Pinus strobus*) and hemlock (*Tsuga canadensis*). These species tend to create relatively low flammability fire, so that surface fires have low intensity and rates of spread, thereby limiting fire hazard (Anderson 1982). Map 5 shows fuel types mapped as part of the Community Wildfire Protection Plan for Arlington, Glastenbury, Sandgate, Shaftsbury and Shaftsbury (2013). Most of the land area is covered by broadleaf litter fuels that exhibit fires of low intensity and slow rates of spread.

In both forested and open settings, structures may be threatened by even small wildfires. These wildland-urban interface areas are the most likely areas where resources will be needed to suppress wildland fire and to reduce potential hazards.

Fire behavior is most extreme during periods when the relative humidity is low, generally less than 35-45%. These conditions are most prevalent in the spring, following snow melt, between March and late May or early June. After that, vegetation becomes increasingly green, and the resulting moisture in the live vegetation (fuel) reduces flammability significantly. Precipitation and evapotranspiration increase ambient relative humidity levels so that fires in the summer are generally rare and limited in size.

Fall again brings drying fuels and weather conditions increasing fire hazard. However, relative humidity levels increase after dark, and shorter days also limit the amount of time for fuels to dry and intense, fast moving fires to occur (North Central Research Station 2005).

b. Past Occurrences

According to records from the Vermont Department of Forests, Parks and Recreation, from 1992 to 2010, 156 wildfires were reported in Bennington County. Of these, 37 occurred in Pownal (Table 16).

Table 16. Wildfires in Shaftsbury. Source: Shaftsbury Fire Department (Jerry Mattison_

Year	Location/Name	Total Acres
1987	Shaftsbury Hollow	25
1989	Mattison Road	2
1995	Route 7A	5
1997	Sally Gannon Rd.	3
1998	LaClair Rd.	4.5
1999	Rod and Gun Club Rd.	5
2001	Cross Rd.	2
2002	Daniels Rd.	2
2003	Rod and Gun Club Rd.	5
2003	Bahan Rd.	2
2007	Old Depot Rd.	5
2009	Krause Rd.	3.5
2010	East Rd.	2.5
2011	White Creek Rd.	3
2011	Route 7A	1.5
2011	Birch Hill Rd.	2.5
2011	Railroad	3, 8.5
2011	Fox Hill Rd.	5

c. Extent and Location

Most fires were Class B except for the one Class C fire in 1987. Low intensity fires with slow rates of spread could occur in forested areas. Throughout the town there may be pockets of heavier fuel loads, such as brush, or more flammable fuels, such as cured herbaceous vegetation and shrubs. These are shown as Grass and Grass-Shrub Fuels on Map 5, and are generally located in the valleys near developed areas.

d. Probability, Impact and Vulnerability

Natural fire return intervals in most forests in Vermont are greater than 50 years (Malamud et al. 2005), and more likely greater than 200 years, as reported in Landfire data for this area. Recurrence is likely related to precipitation rather than the buildup of fuels, so drought recurrence is already factored into these interval estimates. Therefore, the potential for large fires is very limited due to the fuel characteristics. However, large roadless areas and steep topography can make suppressing wildland fires that do occur very difficult. Settled areas have a low vulnerability to fire, except where flashy grass and shrub fuels could carry fire to structures.

8. Landslide and Debris Flow

a. Description

Landslides are typically associated with periods of heavy rainfall or rapid snow melt and tend to worsen the effects of flooding that often accompanies these events. Some landslides move slowly and cause damage gradually, whereas others move so rapidly that they can destroy property and take lives suddenly and unexpectedly. Gravity is the force driving landslide movement. Factors that allow the force of gravity to overcome the resistance of earth material to landslide movement include saturation by water, steepening of slopes by erosion or construction, and alternate freezing or thawing. Table 17shows how landslides can be categorized.

Table 17. Landslide and debris flow types. Source: USGS 2006

Magnitude	Description	Probability
Localized	Falls: abrupt movements of rocks and boulders, generally on steep slopes	Low to moderate
Topples	Topples: movements involving some forward rotation as material moves downhill	Low to moderate

Table 17. Landslide and debris flow types. Source: USGS 2006		
Magnitude	Description	Probability
Flows	A range of land movement generally involving a mass of loose soil, rock, organic matter, air and water moving downhill rapidly and possibly covering a wide area One form called creep involves slow movement of material and is often recognizable by trees growing so as to remain vertical while bent near the ground as they grow to keep up with the slow material flow.	Highly variable but can be fairly common.

b. Past Occurrences

No landslides have been reported in Shaftsbury.

c. Extent and Location

No landslides have been reported in Shaftsbury. No rockfalls were identified in Shaftsbury by the Vermont Agency of Transportation (Eliason and Springston 2007).

d. Probability, Impact and Vulnerability

There is a minimal probability of occurrence from landslides in Shaftsbury.

9. Earthquake

a. Description

Vermont has no active faults, but has experienced minor earthquakes. Table 18 below shows the most recent occurring within the state, though there have been others, located outside, that have been felt in Vermont (Springston and Gale 1998). The U.S. Geological Survey predicts a two percent probability of an earthquake causing considerable damage in Vermont sometime in the next 50 years (Springston and Gale 1998).

b. Past Occurrences

Table 18. Earthquakes in Vermont. Source: Vermont Geological Survey: http://www.anr.state.vt.us/dec/geo/EBEL.htm consisting of excerpts from: A Report on the Seismic Vulnerability of the State of Vermont by John E. Ebel, Richard Bedell and Alfredo Urzua, a 98 page report submitted to Vermont Emergency Management Agency in July, 1995.

Location	Date	Magnitude	Mercalli Intensity
Swanton	July 6, 1943	4.1	Felt by nearly everyone; many awakened with some dishes and windows broken and unstable objects overturned
Brandon	March 31, 1953	4.0	Felt indoors by many, but by few outdoors. Sensation would be similar to a heavy truck striking a building
Middlebury	April 10, 1962	4.1	Felt by nearly everyone; many awakened with some dishes and windows broken and unstable objects overturned

c. Extent and Location

In 2003, the Vermont Geological Survey completed simulations using FEMA HAZUS software of potential damage within Bennington County from a 500 year recurrence earthquake centered in Middlebury, VT, Tamworth, NH and Goodnow, NY. The results indicated minimal damage and injury from any of these events to Shaftsbury (Kim 2003).

d. Probability, Impact and Vulnerability

Based on the 2003 HAZUS analyses, both the probability and impact of an earthquake of a magnitude that could potentially occur in Vermont are low. However, earthquake prediction science is very limited.

10. Hazardous Materials Spill

a. Descriptions

Hazardous wastes are materials that are flammable, corrosive, toxic, flammable or labeled with warning or caution labels. These materials are used in industry, in the home or on farms and are transported regularly.

b. Past Occurrences

The Vermont spill site list indicates there have been 55 spills reported in Shaftsbury since 1979, and those occurring since 1994 are listed in Table 19 below.

Table 19. Hazardous materials spills in Shaftsbury. Source: http://www.anr.state.vt.us/WMID/Spills.aspx

Report #	Year	Facility Name	Address	Responsible Party	Date Reported	Date Closed	Incident
WMD421	2013	TAM Waste Management	639 North Road	John Ray and Sons	09-09-2013	10-22-2013	Diesel leak during refueling
WMD504	2012	William E Dailey Inc	1358 VT RT 7A	William E Dailey Inc	10-08-2012	01-14-2013	15-20 gallon diesel leak when pump on truck not shut off
WMD122	2011	Kittell Residence	344 Cleveland Ave	John Kittell	03-14-2011		130 gallon kerosene leak during delivery
WMD085	2011	Poulins Mobil	1250 Rte 7A	JP Noonan	02-23-2011	04-04-2011	20 gallon diesel leak
WMD371	2010	roadside	Dupont Rd	William Daily	07-26-2010	07-26-2010	Hydraulic line failure
WMD560	2009	Brownell's Salvage Yard	818 White Creek Rd.	Brownell	11-18-2009	10-28-2010	Various releases at salvage yard
WMD036	2009	Ed Calvin residence	174 Holiday Drive	Pyrofax	01-23-2009	01-23-2009	Basement oil tank overfilled
WMD071	2009	N/A	Rte 7A North	Vtrans	02-13-2009	02-13-2009	Small discharge from plow
WMD196	2009	N/A	1493 Shard Villa	CVPS	04-24-2009	04-29-2009	Transformer oil leak
WMD174	2009	Paulin Inc.	Route 7A	JP Noonan	04-14-2009	05-19-2009	Oil leak during delivery
WMD453	2009	RoadSide	Rt 7	Enpro	10-05-2009	10-07-2009	3-5 gallon truck fuel leak on road with 400-500' stain
WMD548	2008	Ronald Jennings	1915 Rte 7A	Pyrofax	11-17-2008	11-18-2008	Basement oil tank overfilled
WMD116	2007	#18 pole 1-2	Rt 7A near Depot rd	CVPS	03-09-2007	03-09-2007	Transformer leak
WMD421	2007	N/A	Rte 9	N/A	10-17-2007	10-17-2007	15 gallon gasoline spill
WMD544	2006	N/A	Hidden Valley Rd	CVPS	12-02-2006	12-02-2006	Transformer leak
WMD293	2006	Shaftsbury Transfer Station	North Rd	TAM Inc	06-29-2006	06-30-2006	Hydraulic fluid leak
WMD525	2006	TAM Property	217 Holiday Drive	TAM Inc	11-21-2006	11-30-2006	15 gallon diesel spill
WMD255	2004	Levigne Property	Lake Perrin Rd	N/A	07-23-2004	07-26-2004	Sheen on stream near culvert
WMD348	2003	Jean Coleman	86 Bouplon Hollow Rd	Agway	11-03-2003	11-04-2003	Spill during delivery
WMD064	2003	Rt 7 Southbound	North of Exit 3	Michael Tatro	03-08-2003	04-30-2003	60 gallon diesel spill from accident
WMD151	2002	N/A	Rt 7 North	Rist Transportation	05-04-2002	05-31-2002	15 gallon diesel spill from truck
WMD444	2001	Joe LaPlaca Residence	155 Bouplon Hollow Road	Joe LaPlanca	11-15-2001	01-03-2001	500 gallon kerosene spill from basement tank
WMD023	2001	N/A	Rt 7 (see map in file)	Nathan Durfee	01-25-2001	01-31-2001	Motor oil leak from car that went into pond
WMD019	2001	Roy Berkely Residence	W Mountain Rd	Berkly	01-24-2001	10-01-2001	Leaking underground storage tank
WMD108	2001	Whitmans Feed Store	Rt 67	Whitmans Feed Store	04-05-2001	04-05-2001	Violation of Act 250 siting location
WMD376	2000	N/A	Route 7	Whitcomb Construction Co	10-06-2000	10-06-2000	10 gallon fuel oil spill
WMD234	2000	Wm E Daley Corp	1424 Vt Route 7A	Wm E Daley Corp	06-16-2000	06-16-2000	1 gallon coolant oil leak
WMD415	1999	Christine Prouty Property	Lot 48, Grove Rd	Gould and Sons Drilling	11-23-1999	11-23-1999	Sediment runoff from drilling operation
WMD068	1999	N/A	Shaftsbury Hollow Rd	Shaftsbury Highway Dept	03-03-1999	03-03-1999	15 gallon hydraulic fluid leak
WMD426	1998	David Mance property	Rt 7 A	Patricia Main	11-19-1998	07-13-1999	200 gallon fuel leak
WMD455	1998	N/A	Rt 7	Marocchi Trucking	12-11-1998	03-18-1999	200 gallon diesel leak from truck accident
WMD094	1997	N/A	Route 314	N/A	03-15-1997	03-17-1997	100 gallon gasoline leak from car accident

Table 19. Hazardous materials spills in Shaftsbury. Source: http://www.anr.state.vt.us/WMID/Spills.aspx

Report #	Year	Facility Name	Address	Responsible Party	Date Reported	Date Closed	Incident
WMD260	1996	Ross Residence	Rt 7a	Agway Energy Products	09-05-1996	09-05-1996	100 gallon heating oil leak from tank rupture
WMD245	1995	Comar Residence	White Creek Rd	N/A	08-20-1995	08-21-1995	Oil tank leak outside trailer
WMD282	1994	N/A	Cole Spr Rd	Johnson Fuels	09-20-1994	09-20-1994	5 gallon oil leak from tank overfill

c. Extent and Location

All of the spills listed above affected small sites or areas. Routes 7 and 7a carry substantial traffic, and a spill on one of those roads could affect a large portion of the town. Of particular concern in any hazardous materials spill would be the impact on water resources. Map 6 shows the transportation system in relation to surface waters including streams and wetlands and groundwater including wells and source protection areas. Roads with average grades greater than 10% for a segment also present hazards, particularly when roads are wet or during winter storms. Finally, the railroad line passing through town is a potential source of a spill or accident at a crossing.

d. Probability, Impact and Vulnerability

Given the number of past spills, hazardous materials spills occur less than annually and affect very small areas. Increased truck traffic also increases the possibility of a major spill. However, many areas are vulnerable due to the extensive transportation system and proximity of surface and groundwater resources to that system as well as the interconnectedness of surface and groundwater resources. Most hazardous materials are likely transported via Routes 7, 7A and 67. However, local roads carry materials that could spill and affect aquatic resources as well as individual wells.

The overall likelihood of a hazardous materials spill on an annual basis is probably between one and ten percent. Injuries, except in the case of direct injuries from a traffic accident, are likely low. However, the long term impacts of a spill could be extensive if aquatic resources and/or water supplies were affected.

11. Infectious Disease Outbreak

a. Descriptions

Infectious diseases are caused by bacterial infections, viruses, fungi and other organisms that can spread through the human population.

b. Past Occurrences

Infectious diseases are a regular occurrence. Infectious diseases are a regular occurrence. The Vermont Department of Health (2014) lists 19 different diseases occurring in Bennington County as of December of 2013 with Lyme disease the highest with 167 cases through the end of the year.

c. Extent and Location

In general, individuals and families are most affected by infectious diseases, but schools could be affected as well.

d. Probability, Impact and Vulnerability

Given past history, there is a low probability of a disease affecting a large portion of the town, but high probability of continued, isolated occurrences.

12. Invasive Species

a. Descriptions

Invasive species are organisms that are not native to a geographic area and which could or do cause economic or environmental harm. Invasive species are characterized by organisms that spread rapidly, can displace native species, and have few or no predators to keep their populations in check. At the same time, they have characteristics that may reduce the value and use of natural resources. For example Japanese barberry (*Berberis thunbergii*) can become a dominant, short shrub in some forests and, given that this is a thorny plant, can reduce the use of an area for recreational purposes (Vermont Agency of Natural Resources 2010).

Vermont has two invasive species lists: Class A species are on the Federal Noxious Weed List but are not known to occur in Vermont. There are listed in 7 C.F.R. 360.200, a section of the Code of Federal Regulations. Class B species are known to occur in the state and are considered a threat.

Table 20. Designated Class B noxious weeds in Vermont. Source: Vermont Agency of Agriculture, Food and Markets: http://agriculture.vermont.gov/plant_pest/plant_weed/invasive_noxious_weeds/noxious_weeds_list
Those with a * have been identified in Bennington County. Source: Early Detection and Mapping System: http://www.eddmaps.org/tools/query/

Scientific Name	Common Name
*Acer ginnala**	Amur maple
Acer platanoides	Norway maple

Table 20. Designated Class B noxious weeds in Vermont. Source: Vermont Agency of Agriculture, Food and Markets: http://agriculture.vermont.gov/plant_pest/plant_weed/invasive_noxious_weeds/noxious_weeds_list Those with a * have been identified in Bennington County. Source: Early Detection and Mapping System: http://www.eddmaps.org/tools/query/	
Scientific Name	Common Name
*Aegopodium podagraria**	Bishop's goutweed
Ailanthus altissima	Tree of heaven
*Alliaria petiolata**	Garlic mustard
*Berberis thunbergii**	Japanese barberry
*Berberis vulgaris**	Common barberry
Butomus umbellatus	Flowering rush
*Celastrus orbiculatus**	Oriental bittersweet
*Euonymous alatus**	Burning bush
Fallopia japonica	Japanese knotweed
Hydrocharis morsus-ranae	Frogbit
*Iris pseudacorus**	Yellow flag iris
Lonicera japonica	Japanese honeysuckle
Lonicera maackii	Amur honeysuckle
*Lonicera morrowii**	Morrow honeysuckle
*Lonicera tatarica**	Tartarian honeysuckle
*Lonicera x bella**	Bell honeysuckle
*Lythrum salicaria**	Purple loosestrife
*Myriophyllum spicatum**	Eurasian watermilfoil
Najas minor	European naiad
Nymphoides peltata	Yellow floating heart
*Phragmites australis**	Common reed
Potamogeton crispus	Curly leaf pondweed
*Rhamnus cathartica**	Common buckthorn
*Rhamnus frangula**	Glossy buckthorn
Trapa natans	Water chestnut
Vincetoxicum nigrum	Black swallow-wort

In addition, the Agency for Natural Resources lists the following as aquatic invasive species

Table 21. Aquatic invasive species in Vermont. Source: Watershed Management Division, Vermont Department of Environmental Conservation: http://www.vtwaterquality.org/lakes/htm/ans/lp_ans-index.htm	
Scientific Name	Common Name
Dreissena polymorpha	Zebra mussel
Alosa pseudoharengus	Alewife

Table 21. Aquatic invasive species in Vermont. Source: Watershed Management Division, Vermont Department of Environmental Conservation: http://www.vtwaterquality.org/lakes/htm/ans/lp_ans-index.htm	
Scientific Name	Common Name
Orconectes rusticus	Rusty crayfish
Didymosphenia geminata	Didymo

b. Past Occurrences

Invasive species are present and represent a continuous hazard that will vary with their abundance and their impacts on structures and infrastructure.

c. Extent and Location

The extent has not been fully mapped. In addition to the species listed above, the following are potential invasive species:

Pastinaca sativa (Wild parsnip) is abundant along roadsides and can cause skin burns when chemicals in the plant on exposed skin interact with sun. *Anthriscus sylvestris* (cow parsely also dominates roadsides and can invade meadows. *Polygonum cuspidatum* (Japanese knotweed) colonizes disturbed areas, including streams and roadsides, *Phalaris arundinacea* (reed canary grass) can invade wetlands and crowd out native plants and can be highly flammable during wildfires.

Adelges tsugae (Hemlock wooly adelgid) has dramatically reduced hemlock trees south of Vermont and was recently found in Pownal, Vt. *Agrilus planipennis* (Emerald Ash Borer) is a significant threat to forests as it kills all ash species. Borers are often dispersed through movement of firewood.

d. Probability, Impact and Vulnerability

The likelihood of increased abundance of invasive species is 75-100% and potential impacts to forested areas are very high. Invasive insects that can cause tree death, particularly the emerald ash borer, could result in road closures, power outages and property damage.

B. Vulnerability Analysis

The vulnerability assessment combines the results of data summarized in the previous section along with local knowledge. Table 21 summarizes the potential impacts from each hazard.

Table 22. Hazard impact summary	
Hazard	Potential Impacts
Floods and flash floods	Damage or loss of structures and infrastructure Loss of life and injury
Winter storms	Power outages Road closures
High wind events	Power outages Road closures
Hail	Property damage Crop damage or loss
Temperature extremes	Loss of life and injury Water supply loss
Drought	Water supply loss Crop damage or loss
Wildfire	Damage or loss of structures and infrastructure Loss of life and injury Loss of forest resources
Landslide and debris flow	Damage or loss of structures and infrastructure Loss of life and injury Road closures Power outages
Earthquake	Damage or loss of structures and infrastructure Loss of life and injury Road closures Power outages Water supply loss
Hazardous materials spill	Loss of life and injury Road closures Water supply loss
Infectious disease outbreak	Loss of life and injury
Invasive species	Road closures Power outages Loss of forest resources

Table 23 summarizes probabilities, area affected and likely warning times for each hazard. Floods and flash floods have caused the greatest damage in the past and are likely to be the priority hazard in the future. In addition, threats to water supplies such as drought or hazardous materials spills could affect large portions of the community. Other hazards would likely be very localized, but could affect vulnerable populations such as the elderly, the young or those who might be particularly affected by power outages or isolation during storm events. Mobile homes, particularly mobile home parks, can be particularly vulnerable to hazards (Vermont Department of Housing and Community Development 2013). There are 33 mobile homes in Shaftsbury, but these are scattered and none are in mobile home parks.

Table 23. Vulnerability assessment for the Town of Shaftsbury.								
Hazard	Date/Event (# events)	Recurrence Interval	Geographic Extent	Proportion of town damaged	Injuries/ deaths	Loss of facilities/services	Vulnerable Facilities/Populations	Warning Time
Flood/Flash Flood	47 events from 1996 TO 2012	10-100% probability in next ten years	Community to statewide	<10%	1-10%	Minimal to seven days. Roads may become impassable and power outages in some areas	Roads, bridges and culverts town wide	>12 hours
Winter storm (snow and ice)	119 events from 1996 to 2012	100% probability in any given year	Community to statewide	<10%	1-10% primarily traffic accidents	Minimal to seven days with some areas impassable and power outages in some areas	Primarily power supplies but also roads	>12 hours
High Wind Event	99 events from 1996 to 2012	10-50% occurrence in any given year	Community to region-wide	<10%	<=1%	Minimal for the entire town, but may be significant in localized areas. Power outages may occur.	Power lines primarily	3 to > 12 hours
Hail	20 events from 1996 to 2013	1-10% probability in any given year	Subarea of community	<=1%	M=1%	Minimal	Minimal	3 to 12 hours
Temperature Extremes	Annual >90 F 1 day Annual < 32 F	1-10% probability in any given year	Community to statewide	100%	<=1%	Minimal	Elderly and ill individuals without adequate heating or air conditioning	>12 hours
Drought	Severe droughts have occurred in 27 years from 1895 to 2012	20-25% probability in any given year	Community to statewide	<10%	<=1%	Minimal but water could be unavailable for significant lengths of time.	Homes with shallow wells lose water	>12 hours

Table 23. Vulnerability assessment for the Town of Shaftsbury.

Hazard	Date/Event (# events)	Recurrence Interval	Geographic Extent	Proportion of town damaged	Injuries/ deaths	Loss of facilities/services	Vulnerable Facilities/Populations	Warning Time
Wildfire	19 between 1987 and 2011	1-10% probability in any given year	Subarea of community	<10%	<=1%	Minimal	Likely confined to the National Forest	None or minimal
Landslide/Debris Flow	None reported	1-10% probability in any given year	Subarea of community	<1%	<=1%, but traffic accidents possible	Minimal depending on scale and ability to remove material	Most likely along streams and affecting properties adjacent or downstream.	None or minimal
Earthquake	One in 2011	<1% probability in any given year	Community to region-wide	<10%	<=1%, but larger in a significant earthquake	Minimal	Town wide	None or minimal
Hazardous Materials Spill	55 events from 1979 to 2013	1-10% probability in any given year	Community to region-wide	<=1%	<=1%	Minimal	Water supplies and aquatic resources	None or minimal
Infectious Disease Outbreak	Annual	1-10% probability in any given year	Community to state-wide	<=1%	<=1%	Minimal	Varies with type of infectious disease	None or minimal
Invasive Species	Ongoing	100% probability in any given year	Community to state-wide	1-10%	<=1%	Power outages from tree fall	Forests, roadsides, water bodies and streams	>12 hours

V. Mitigation Programs

A. Mitigation Goals for the Town of Shaftsbury

The Town identified the following mitigation goals:

1. Significantly reduce injury and loss of life resulting from natural disasters.
2. Significantly reduce damage to public infrastructure and other critical facilities, minimize disruption to the road network and maintain both normal and emergency access.
3. Establish and manage a program to proactively implement mitigation projects for roads, bridges, culverts and other municipal facilities to ensure that community infrastructure is not significantly damaged by natural hazard events.
4. Design and implement mitigation measures so as to minimize impacts to rivers, water bodies and other natural features, historic structures, and neighborhood character.
5. Significantly reduce the economic impacts incurred by municipal, residential, industrial, agricultural and commercial establishments due to disasters.
6. Encourage hazard mitigation planning to be incorporated into other community planning projects, such as Town Plan and Town Local Emergency Operation Plan
7. Ensure that members of the general public continue to be part of the hazard mitigation planning process.

B. Review of Existing Plans and Programs that Support Hazard Mitigation in Shaftsbury

1. Shaftsbury Town Plan

The Town Plan recognizes the importance of protecting water resources from point and nonpoint pollution sources and management of stormwater through low impact development. The plan also has a flood resiliency section that supports the revised flood bylaws. Relevant policies in the Town Plan (2014) include:

1. Careful planning for development on slopes greater than 15% (p. 37).
2. Maintaining an undisturbed buffer of 50 feet along streams (p. 37)
3. Protecting wetlands (p. 38)
4. Implementing measures to reduce erosion (p. 38)
5. Protecting groundwater resources (p. 38)

2. Community Wildfire Protection Plan for the Towns of Arlington, Glastenbury, Sandgate, Shaftsbury and Sunderland

A community wildfire protection plan (Batcher and Henderson 2013) was completed by the Bennington County Regional Commission for the towns of Arlington, Glastenbury Sandgate, Shaftsbury and Shaftsbury in 2013. The plan was developed in cooperation with the Arlington and Shaftsbury Fire Departments, the Vermont Department of Forests, Parks and Recreation, the fire wardens from each town, Bennington County Mutual Aid and Green Mountain National Forest. Presentations were made to the planning commissions of each town to gather their input as well.

The plan includes actions for education and outreach, improvements to water resources for wildland and structural fire protection, and fuel reduction projects. These have been incorporated in this plan as well. Fire hazard was mapped based on fuel types, slope, aspect and topographic characteristics that affect fuel moisture. Map 7 shows the locations of potential fuel treatments and areas where water resources need to be enhanced. Fuel treatments should be focused on areas along the Kelly Stand where residences abut lands of Green Mountain National Forest and fields where structures are often proximate to grass and shrub dominated fields which can carry high intensity, fast moving fires.

3. Bennington Regional Plan Policies and Actions (adopted May 17, 2007)

The Bennington Regional Plan lists the following policies and actions supporting hazard mitigation:

a. Intensive development should be directed to areas where physical conditions such as elevation, slope, and soils are most capable of supporting such development. (p. 13).

b. Growth should be restricted in areas of high elevation, steep slopes, or poor soils where environmental damage is likely to occur as a result of development. Special attention must be given to the need to prevent soil erosion, contamination of surface and ground water, and degradation of natural ecological communities in these areas (p. 13).

c. Development in floodplains must be carefully controlled in accordance with flood hazard are regulations. Development is strongly discouraged in flood hazard areas (p. 48).

d. Aquifers and ground water recharge areas (including all designated source protection areas) must be protected from activities or development that would adversely affect the quantity or quality of available ground water. Municipal subdivision and health ordinances and the regulations of the Vermont Agency of Natural Resources must be strictly enforced to protect individual water supplies (p. 48).

e. The surface waters of the Bennington region are extraordinarily valuable natural resources that must be protected from incompatible development and land uses. The natural characteristics and values of these resources should be preserved. An undisturbed buffer of at least 50 feet in width should be maintained, wherever possible, between any developed area and a river, stream, lake, pond, or wetland to ensure that water quality and natural ecosystems are protected. Greater buffer distances often will be required depending on the nature of the land and affected waterway (p. 47).

f. New roads, driveways, and drainage systems should be designed, constructed, and maintained in accordance with the municipal subdivision regulations, street standards, and other local and state requirements (p. 75).

4. Hazard Mitigation Plan for the Bennington Region (Multi-Jurisdictional)

Shaftsbury was one of 13 jurisdictions in Bennington County that adopted a multi-jurisdiction hazard mitigation plan in 2005. The Rupert annex listed the following actions (p. 190):

Table 24. Status of actions from 2005 Bennington County Multijurisdictional Hazard Mitigation Plan

Priority Score	Status	Mitigation Action	Who is Responsible	Approx. Time Frame & Potential Funding Sources	Initial Implementation Steps
33	The Shaftsbury Local Emergency Operations Plan is revised annually (Table 20)	Update Rapid Response Plan at least annually	Select Board & Emergency Management Director	• Short Term • Local Resources	Technical assistance from BCRC
32	Shaftsbury has a regular maintenance program and has adopted the Orange Book road standards	Upgrade flood drainage structures	Select Board w/ support from Road Foreman	• Short to Long Term • Local & State Resources • PDM-c Funds	Conduct "needs assessment"; Technical assistance from BCRC & VEM

Table 24. Status of actions from 2005 Bennington County Multijurisdictional Hazard Mitigation Plan

Priority Score	Status	Mitigation Action	Who is Responsible	Approx. Time Frame & Potential Funding Sources	Initial Implementation Steps
30	Ongoing	Increase emergency preparedness funding	Select Board, Road Foreman,	• Short to Med. Term • Local & State Resources • Free Red Cross Training Offered	Assistance and training from Academies, LEPC
30	Shaftsbury has amended their zoning bylaws to address a number of issues	Building design codes, use regulations	Select Board, Planning Commission, Development Review Board	• Short. to Long Term • Local Resources	Technical assistance
27	BCRC maintains GIS databases	Establish GIS database	Select Board, Emergency Management Director, First Responders	• Short to Long Term • Local Resources	Technical assistance from BCRC; local departments

The mitigation priorities have not changed since the 2005 hazard mitigation plan. Shaftsbury updated their Local Emergency Operations Plan in 2014. The town has been upgrading culverts and other drainage structures over time and as a result of flood damage. While numerous culverts have been upgraded, further work may be needed, so this actions is also retained (Table 25).

5. Vermont Hazard Mitigation Plan (2013)

The Vermont Hazard Mitigation Plan identified a series of hazards shown in Table 25 below along with those we considered in this plan. The Shaftsbury plan tracks the state plan except some hazards are combined and a few, including nuclear plant accident, were not considered.

Table 25 Comparison of hazards considered in the draft Vermont Hazard Mitigation Plan vs. the Shaftsbury Hazard Mitigation Plan

VT Hazard Mitigation Plan	Alternative
Atmospheric Hazards	**Natural Hazards**
Drought	Drought
Earthquake	Earthquake
Flooding	Flooding/Flash Floods/Fluvial Erosion/Ice Jams
Fluvial Erosion	*See Flooding/Flash Floods/Fluvial Erosion/Ice Jam*
Hail	Hail
High Winds	High Winds
Hurricane/Tropical Storm	*See High Winds and Flooding/Flash Floods/Fluvial Erosion/Ice Jams*
Ice Storm	*See Severe Winter Weather/Ice Storm*

Table 25 Comparison of hazards considered in the draft Vermont Hazard Mitigation Plan vs. the Shaftsbury Hazard Mitigation Plan	
VT Hazard Mitigation Plan	Alternative
Ice Jams	*See Flooding/Flash Floods/Fluvial Erosion/Ice Jam*
Infectious Disease Outbreak	Infectious Disease Outbreak
Landslide/Debris Flow	Landslide/Debris Flow
Severe Thunderstorm	*See High Winds and Flooding/Flash Floods/Fluvial Erosion/Ice Jams*
Severe Winter Weather	Severe Winter Weather/Ice Storm
Temperature Extremes	Temperature Extremes
Tornado	*See High Winds*
Wildfire	Wildfire
Technological Hazards	**Technological Hazards**
Dam Failure	Dam Failure
Hazardous Materials Spill	Hazardous Materials Spill
Invasive Species	Invasive Species
Nuclear Power Plant Accident	Not addressed
Rock Cuts	*See Landslide/Debris Flow*
Terrorism	Not addressed

The draft Vermont Hazard Mitigation Plan identified flooding and fluvial erosion, winter storms, high winds and severe thunderstorms as high risk for Bennington County and radiological accident risk and hazardous materials spills as moderate risk. There are no vulnerable state facilities in Shaftsbury.

C. Current Programs

Vermont, municipalities have the authority to regulate development in flood hazard areas under 24 Vermont Statues Annotated (VSA), Chapter 91. Under 10 VSA, Chapter 32, the Secretary of the Agency of Environmental Conservation has the authority to designate flood hazard areas and to assist the towns with flood hazard regulations. Shaftsbury participates in the National Flood Insurance Program (NFIP) and has bylaws in place to implement that program. This program is overseen by the Town Zoning Administrator. Currently there are six polices in effect for a total value of $911,000. Two claims have been made since 1978 totaling $57,830. There are no repetitive loss structures.

The Town does not have mapped fluvial erosion zones, and VT ANR is working on those. In some cases, land may fall into a fluvial erosion hazard zone but not in the flood zones identified in FEMA flood map. Therefore, property owners who own land in the fluvial erosion hazard zone should be encouraged to purchase flood insurance.

The Town bylaws have been reviewed and amended to reflect changes in the flood insurance maps prepared by FEMA. The current FIRM is dated September 18, 1985. More recently, DFIRM maps have been developed using LIDAR, a technology that can be used to develop highly accurate elevations and, thereby, predict potential flood elevations from different storm events (FEMA 2010).

The locations of critical facilities are shown on Map 3.

D. Mitigation Projects

Table 26 below lists mitigation actions for each of those hazards. Some will be implemented by the Town of Shaftsbury and others by agencies such as the Vermont Agency of Transportation. Mitigation actions are listed by the type of hazard. The following criteria were used in establishing project priorities, with ranking based on the best available information and best judgment as these proposed projects would need further study and design work:

1. The overall assessment of the potential damage from a given hazard.
2. Whether the proposed action reduce potential damage from the hazard.
3. Consistency of the proposed action consistent with the goals of the town.
4. Whether the action could be implemented within the specified time frame.
5. Whether the proposed action was technically feasible.
6. Whether the action could be implemented to reduce potential damage at a reasonable economic cost while avoiding or mitigating potential impacts to natural, cultural, social and economic resources?

Prior to the implementation of any action, a benefit-cost analysis would be completed to assure the action would be feasible and cost-effective.

Table 26. Mitigation actions

Hazard	Type[1]	Actions	Responsible Parties	Time Frame	Funding Source(s)	Priority
All Hazards	Local Planning and Regulations	Assess need for driveway standards to assure adequate emergency access particularly to assure adequate access in winter storms, floods and for wildfire protection	Town Planning Commission	6-18 months	Town general fund	High
All Hazards	Local Planning and Regulations	Encourage proper construction techniques and use of appropriate materials to address hazards, particularly flooding, winter storms, wind events, earthquakes, landslides and wildfire	Town Planning Commission; Zoning Administrator	6-12 months	Town general fund	High
All Hazards	Local Planning and Regulations	Update the Local Emergency Operations Plan annually	Emergency Management Director Select Board	Annually	Town General Fund	High
All Hazards	Local Planning and Regulations	Install solar panels at Shaftsbury landfill to provide alternate power supply	Select Board	12months	Private funding	Medium
All Hazards	Education and Outreach	Provide a “be prepared” section of the Town website with links to information for residents	Town Select Board Emergency Management Director	6-12 months	Town general fund	High
All Hazards	Education and Outreach	Identify and develop methods to communicate with populations vulnerable to potential hazards, particularly drought, extreme temperatures and infectious diseases, but also those in need of assistance for evacuation and/or sheltering	Town Emergency Management Director	6-18 months	Town general fund	High
Floods and Flash Floods	Local Planning and Regulations	Review possible bylaw fluvial erosion hazard zones	Planning Commission	24 months	Town	High
Floods and Flash Floods	Local Planning and Regulations	Develop stormwater management regulations and guidelines for subdivision and site plan review and for property owners	Planning Commission VT Department of Agriculture and Markets BCRC	36 months	Town VT ACCD Municipal Planning Grant	High

[1] Follows FEMA 2013 Mitigation ideas; a resource for reducing. Federal Emergency Management Agency, U.S. Department of Homeland Security, Washington, DC

Table 26. Mitigation actions

Hazard	Type[1]	Actions	Responsible Parties	Time Frame	Funding Source(s)	Priority
Floods and Flash Floods	Education and Outreach	Educate property owners on best stormwater management practices	Town BCRC	18 months	Town	High
Floods and Flash Floods	Education and Awareness	Educate owners on importance of securing propane tanks and other items that could float or blow away in storms	Town Zoning Administrator	6-18 months	Town general fund	Medium
Floods and Flash Floods	Education and Awareness	Provide information on the town web site and town hall for property owners on reducing flood damage	Town Administrator	12 months	Town	Medium
Floods and flash floods	Natural Systems Protection	Acquire lands or work with conservation organizations to acquire lands subject to frequent flooding or wetlands within or adjacent to flood prone areas to provide flood storage	Town Select Board; Vermont Land Trust	1-5 years	State of Vermont Watershed Grants, Vermont Ecosystem Restoration Program, Nonprofit organizations	Medium
Floods and flash floods	Structure and Infrastructure Projects	Update culvert inventory	Road Foreman BCRC	12 months	Town	High
Floods and flash floods	Structure and Infrastructure Projects	Replace undersize bridges and culverts e.g., Bouplon Hollow Rd., Cider Mill Rd.	Road Foreman	1-5 years	Town VT AOT	High
Floods and flash floods	Structure and Infrastructure Projects	Evaluate alternatives for drainage at Old Depot Rd., near Sugarhouse, particularly hydrology of wetlands that may affect flooding and groundwater supplies	Select Board	5 years	Town	Low
Floods and flash floods	Structure and Infrastructure Projects	Inventory ditches and related drainage structures	Road Foreman BCRC	12 months	Town	High

Table 26. Mitigation actions

Hazard	Type[1]	Actions	Responsible Parties	Time Frame	Funding Source(s)	Priority
Floods and flash floods	Structure and infrastructure projects	Encourage property owners in flood or fluvial erosion hazard zones to consider selling their properties (buy out) or implementing flood proofing including elevating structures	Select Board	1-5 years	FEMA HMGP, PDM, FMA	Low
Floods and flash floods	Structure and infrastructure projects	Investigate surface improvements to gravel roads to reduce potential for washouts	Road Foreman Select Board	24 months	Town	High
Winter storms	Education and Outreach	Provide materials and post on website on methods to shelter in place including preparation for long-term power outages or transportation disruptions	Town Emergency Management Director	1-3 years	Town FEMA Hazard Mitigation Grant	High
Winter storms	Local Planning and Regulations	Investigate requiring undergrounding of utilities for new subdivisions outside of village centers	Planning Commission	36 months	Town	Medium
Winter storms	Local Planning and Regulations	Develop agreements with adjacent towns for sharing of highway equipment	Town Select Board; Town Road Foreman	6-12 months	Town general fund	High
Winter storms	Structure and Infrastructure Projects	Acquire generator for town shelter	Town	1-3 years	Town FEMA Hazard Mitigation Grant	High
Winter storms	Structure and Infrastructure Projects	Place utilities underground for critical facilities (town hall, fire house, highway garage)	Town Select Board	6-24 months	FEMA HMGP, PDM, FMA	Medium
High wind events	Education and Outreach	Encourage property owners to properly tie down outdoor equipment including boats, propane tanks and other outdoor items				
High wind events	Education and Outreach	Provide educational materials on sheltering in place and preparation for high wind events, including long-term power outages	Town Emergency Management Director	6-12 months	Town general fund	High
High wind events	Local Planning and Regulation	Encourage appropriate plantings to avoid future damage from downed trees	Town Emergency Management Director Planning Commission	6-18 months	Town general fund	Medium

Table 26. Mitigation actions

Hazard	Type[1]	Actions	Responsible Parties	Time Frame	Funding Source(s)	Priority
High wind events	Structure and Infrastructure Projects	Manage rights-of-way to clear vegetation to prevent trees falling on to roadways due to high winds	Road Foreman	Annual		
High wind events	Structure and Infrastructure Projects	Retrofit existing buildings to withstand high winds including protection of power lines and other utilities	Town Select Board Private Owners	12 to 24 months	FEMA HMGP, PDM	Medium
Hail	Structure and Infrastructure Projects	Retrofit existing buildings to minimize hail damage	Town Select Board; Private Owners	2-4 years	FEMA HMGP, PDM	Low
Temperature extremes	Education and Awareness	Identify vulnerable populations through a survey and outreach	Town Administrator Fire Department Road Foreman Listers	Annual	Town	High
Temperature extremes	Education and Awareness	Provide information on insulation, protecting pipes and other measures to prevent damage during extreme cold	Town Emergency Management Director	1-2 years	Town general fund FEMA HMGP, PDM	High
Drought	Local Planning and Regulation	Monitor drought conditions	Town Emergency Management Director	1-5 years	Town general fund	High
Drought	Education and Awareness	Provide information for residents on preparing for drought	Town	1-2 years	Town	Low
Drought	Natural System Protection	Develop improved assessment of groundwater sources and amend bylaws to assure their protection	Vermont Geological Survey Town Planning Commission	24-36 months	FEMA HMGP, PDM State of VT	Medium
Drought	Local Planning and Regulation	Incorporate planning for droughts in the emergency management plan	Town Emergency Management Director	6-18 months	Town general fund	High
Wildfire	Education and Outreach	Acquire materials from Firewise for homeowners and make available for landowners	BCRC Town Emergency Management Director	6-12 months	BCRC	High
Wildfire	Education and Outreach	Provide information on outdoor burning safety prior to the spring and fall fire seasons	Fire wardens	1-5 years	Fire wardens	High

Table 26. Mitigation actions

Hazard	Type[1]	Actions	Responsible Parties	Time Frame	Funding Source(s)	Priority
Wildfire	Education and Outreach	Provide a review of properties where owners request assessment of their properties for wildfire safety and adequate defensible space	BCRC, Shaftsbury Fire Department	1-5 years	BCRC, Shaftsbury FD	Medium
Wildfire	Natural Systems Protection	Implement fuel reduction, particularly in grass fields and in areas of Green Mountain National Forest	Shaftsbury Fire Department/Green Mountain National Forest	1-5 years	Shaftsbury FD/Green Mountain NF	Medium
Wildfire	Local Planning and Regulations	Encourage defensible space around structures	Town Planning Commission	1-5 years	Town general fund	High
Wildfire	Structure and Infrastructure Projects	Assure adequate water supplies are available	Town Select Board; Emergency Management Director	1-5 years	Town general fund /State of Vermont grants for dry hydrants/ Vermont Department of Parks, Forestry and Recreation	High
Wildfire	Natural Systems Protection					
Landslide and debris flow	Local Planning and Regulations	Following receipt of river corridor maps from VT ANR, consider adopting fluvial erosion hazard bylaws	Town Select Board; Town Planning Commission	1-3 years	Town general fund	High
Landslide and debris flow	Structure and Infrastructure Projects	Identify needed measures to stabilize Northbound lane on 7A between North Rd. and Myers Rd.	VT AOT	1-3 years	State funding	Medium
Landslide and debris flow	Structure and Infrastructure Projects	Evaluate stream bank stabilization projects where needed	Town ANR	1-3 years	Town general fund VT ANR	Medium
Landslide and debris flow	Education and Outreach	Educate property owners on proper construction techniques to reduce potential for creating or suffering damage from landslides	Town Zoning Administrator	6-24 months	Town general fund	Medium

Table 26. Mitigation actions

Hazard	Type[1]	Actions	Responsible Parties	Time Frame	Funding Source(s)	Priority
Earthquake	Education and Awareness	Educate property owners on proper construction techniques to reduce potential damage from earthquakes	Town Zoning Administrator	6-24 months	Town general fund	Medium
Hazardous materials spill	Local Planning and Regulation	Identify groundwater source areas and develop ordinances to protect those areas	Vermont Geological Survey	1-5 years	VT Geological Survey funds	Medium
Hazardous materials spill	Local Planning and Regulation	Enforce Village speed limits	VT State Police	1-5 years	VT State Police	High
Infectious disease outbreak	Local Planning and Regulations	Monitor disease occurrences and potential outbreaks	Town Health Officer	1-5 years	Town general fund	High
Infectious disease outbreak	Education and Outreach	Provide educational materials in printed form and on the town web site on potential infectious diseases	Town Health Officer	1-3 years	Town general fund /State of Vermont Health Department	High
Invasive species	Local Planning and Regulations	Monitor extent of invasive species, particularly forest invasive species such as Emerald Ash Borer	Town Select Board	1-5 years	Town general fund	High
Invasive species	Local Planning and Regulations	Complete surveys for ash trees vulnerable to Emerald Ash Borer	BCRC; Bennington County Conservation District	6-24 months	FEMA HMGP, PDM VT Department of Forests, Parks and Recreation	Medium
Invasive species	Local Planning and Regulations	Survey for invasive species (e.g., Japanese knotweed)s along streams to identify potential erosion areas	Batten Kill Watershed Alliance	12-24 months	State of Vermont Department of Parks, Forestry and Recreation	Medium
Invasive species	Local Planning and Regulations	Encourage use of native species in plantings for commercial and residential development	Town Planning Commission	1-5 years	Town general fund	Medium

Table 26. Mitigation actions

Hazard	Type[1]	Actions	Responsible Parties	Time Frame	Funding Source(s)	Priority
Invasive species	Education and Awareness	Provide outreach materials for landowners on using native plants and controlling invasive species	Bennington County Conservation District	6-18 months	Town general fund /State of Vermont Department of Parks, Forestry and Recreation	High

E. Monitoring and Revising This Plan

1. Annual Review

This plan will be integrated into existing planning efforts when appropriate. During the annual budget process, the status of proposed projects as well as any newly identified projects will be reviewed by the Select Board. If necessary, the plan will be amended to include these new projects. During Town Meeting Day, members of the public will be afforded the opportunity to comment on the status of any projects and on any needed changes to the hazard mitigation plan.

Toward the end of the five year period covered by this plan, the Select Board will initiate a review of the plan, by:

1. Updating the analyses of events using new information since completion of the 2014 draft
2. Identification of any new structures
3. Evaluation of potential probability and extent of hazards based on any new information since completion of the 2014 plan.
4. Review of completed hazard mitigation projects
5. Identification of new projects given the revised hazard evaluation

The Select Board will hold open meetings to solicit opinions and to identify issues and concerns from members of the public and stakeholders. The Town of Shaftsbury elect Board will work with the Bennington County Regional Commission and the State Hazard Mitigation Officer (SHMO) to review and update their programs, initiatives and projects based on changing local needs and priorities. BCRC will assist in any necessary coordination and communication with neighboring towns to assure that mitigation actions address regional issues of concern. The revised plan will be submitted for review by the State Hazard Mitigation Officer and FEMA and revised based on their comments. Following approval by FEMA, the Select Board will adopt the completed plan.

Should a declared disaster occur, Shaftsbury may undertake special review of this plan and the appropriate updates made. After Action Reports, reviews, and debriefings should be integrated into the update process. The plan should also be updated to reflect findings of the river corridor plan, culvert study and other studies.

2. Emergency Operations Plan

Local Emergency Operation Plans provide contact information and list the steps to setting up an incident command structure, assessing risks and vulnerabilities, and providing for resources and support.

VI. References and Sources of Information

A. Literature and Reports

Anderson, H.E. 1982. Aids to determining fuel models for estimating fire behavior. U.S. Forest Service General Technical Report INT-122, Intermountain Forest and Range Experiment Station, Ogden, UT.

Batcher, M. and J. Henderson 2013. Community wildfire protection plan for the towns of Arlington, Glastenbury, Sandgate, Shaftsbury and Shaftsbury. Prepared by the Bennington County Regional Commission, 111 South St., Suite 203, Bennington, VT

Eliason, T.D. and G.E. Springston 2007. Rockfall hazard rating of rock cuts on U.S. and state highways in Vermont. Research Project RSCH010-974, Vermont Agency of Transportation, Montpelier, VT.

FEMA 2013 Mitigation ideas; a resource for reducing. Federal Emergency Management Agency, U.S. Department of Homeland Security, Washington, DC

FEMA 2010. Flood insurance study, Bennington County, Vermont and incorporated areas, Federal Emergency Management Agency Study Number 50003CV000A.

Kim, J. 2003. Report to Lissa Luke, Bennington County Regional Commission from the Vermont Geological Survey.

Ludlum, D. M. 1996. Vermont Weather Book. Vermont Historical Society, Montpelier, VT.

Malamud, B.D., J.D.A. Millington, G.L.W. Perry, and D.L. Turcotte 2005. Characterizing wildfire regimes in the United States. Proceedings of the National Academy of Sciences of the United States of America, 102 (13): 4694-4699.

National Weather Service 2010. Manual 10-950, Hydrologic Services Program 10-9 Definitions and general terminology. Available via http://www.nws.noaa.gov/directives/010/010.htm

NCDC 2014. Storm events database. National Climate Data Center storms events database. Available via: www.ncdc.noaa.gov/stormevents/

NOAA 2011. United States Snow Climatology. Available via (http://www.ncdc.noaa.gov/ussc/index.jsp. Accessed April 20, 2012.

NOAA 2009. National Oceanographic and Atmospheric Administration Drought Information Center. Available via: http://www.drought.noaa.gov/index.html

NOAA 2006. National Oceanographic and Atmospheric Administration Damaging Wind Basic. Available via: http://www.nssl.noaa.gov/primer/wind/wind_basics.html

NOAA undated. National Oceanographic and Atmospheric Administration Advanced Spotter's Field Guide. Available via www.nws.noaa.gov/os/brochures/adv_spotters.pdf

NOAA undated. Coastal change analysis program land cover. Available via http://www.csc.noaa.gov/digitalcoast/data/ccapregional

North Central Research Station. 2005. Atmospheric disturbance climatology: fire weather patterns. Available: http://www.ncrs.fs.fed.us/4401/focus/climatology/firewx/ [Accessed March 3, 2012].

NWCG 2011. National Wildfire Coordinating Group glossary of wildland fire terminology. Available via: http://www.nwcg.gov/pms/pubs/glossary/index.htm

Springston, G. and M. Gale 1998. Earthquakes in Vermont. Vermont Geological Survey Educational Leaflet No. 1. Available via www.anr.state.vt.us/dec/geo/odfdocseduleaf1EQ.pdf

Town of Shaftsbury 2014. Shaftsbury Town Plan Adopted August 27, 2014.

USDA, Farm Service Agency, Aerial Photography Field Office for backdrop imagery (topography and orthoimagery) for all maps. Available from: http://www.fsa.usda.gov/FSA/apfoapp

U.S. Department of Commerce 2014. American FactFinder, Bureau of the Census. Available via: http://factfinder2.census.gov/faces/nav/jsf/pages/index.xhtml

USGS 2010. U.S. Geological Survey Earthquake Hazards Program. Available via: http://earthquake.usgs.gov/learn/topics/mag_vs_int.php

USGS 2006. Landslide types and processes. U.S. Geological Survey. Available via: http://pubs.usgs.gov/fs/2004/3072/

VT ANR 2013. Flood Resilience Website. Vermont Agency of Natural Resources, River Management Program. Available via: https://outside.vermont.gov/agency/ANR/FloodResilience/Pages/default.aspx

VEM 2013. Draft Vermont State Hazard Mitigation Plan. Vermont Emergency Management, Waterbury, Vt.

Vermont Center for Geographic Information 2014. Various data sets available from www.vcgi.org

Vermont Department of Health 2014. Vermont- selected reportable diseases. Division of Health Surveillance, Infectious Disease and Epidemiology Section, January 2014. Available via: healthvermont.gov/prevent/IDN/archive.aspx.

Vermont Department of Housing and Community Development 2013. Report on the viability and disaster resilience of mobile home ownership and parks. Vermont Agency of Commerce and Community Development, Montpelier, VT.

Vermont River Management Program 2010. Municipal guide to fluvial erosion hazard mitigation. Prepared by Kari Dolan and Mike Kline of the Vermont Agency of Natural Resources, Montpelier, VT.

Zielinski, G.A. and B.D. Keim. 2003. *New England Weather, New England Climate*, University of New Hampshire Press, Lebanon, NH.

B. Sources of Map Information

Map	Information Sources
Map 1. Town of Shaftsbury	1. Vermont Center for Geographic Information. Town boundaries, roads available from www.vcgi.org 2. USDA Geospatial Gateway: http://datagateway.nrcs.usda.gov/ 3. BCRC for village boundaries
Map 2. Land Cover	1. Vermont Center for Geographic Information. Town boundaries, roads available from www.vcgi.org 2. NOAA Coastal Services Center http://www.csc.noaa.gov/digitalcoast/ 2010 land cover data used 3. USDA Geospatial Gateway: http://datagateway.nrcs.usda.gov/
Map 3.	1. Vermont Center for Geographic Information. Town boundaries, roads available from www.vcgi.org 2. Vermont Agency of Transportation VOBCIT database available from www.vtculvets.org 3. USDA Geospatial Gateway: http://datagateway.nrcs.usda.gov/
Map 4.	1. Vermont Center for Geographic Information. Town boundaries, roads available from www.vcgi.org 2. USDA Geospatial Gateway: http://datagateway.nrcs.usda.gov/
Map 5.	1. Vermont Center for Geographic Information. Town boundaries, roads available from www.vcgi.org 2. USDA Geospatial Gateway: http://datagateway.nrcs.usda.gov/ 3. Batcher and Henderson 2013 4. LANDFIRE data available from www.landfire.gov

Map 6.	1. Vermont Center for Geographic Information. Town boundaries, roads available from www.vcgi.org 2. Vermont ANR Natural Resources Atlas available from www.anr.state.vt.us/site/html/maps.htm 3. USDA Geospatial Gateway: http://datagateway.nrcs.usda.gov/

C. Personal Communication Sources

Richard Heims, NOAA regarding drought indices, richard.heim@noaa.gov

Stuart Hinson, NOAA regarding NCDC data, stuart.hinson@noaa.gov

Map 1. Town of Shaftsbury

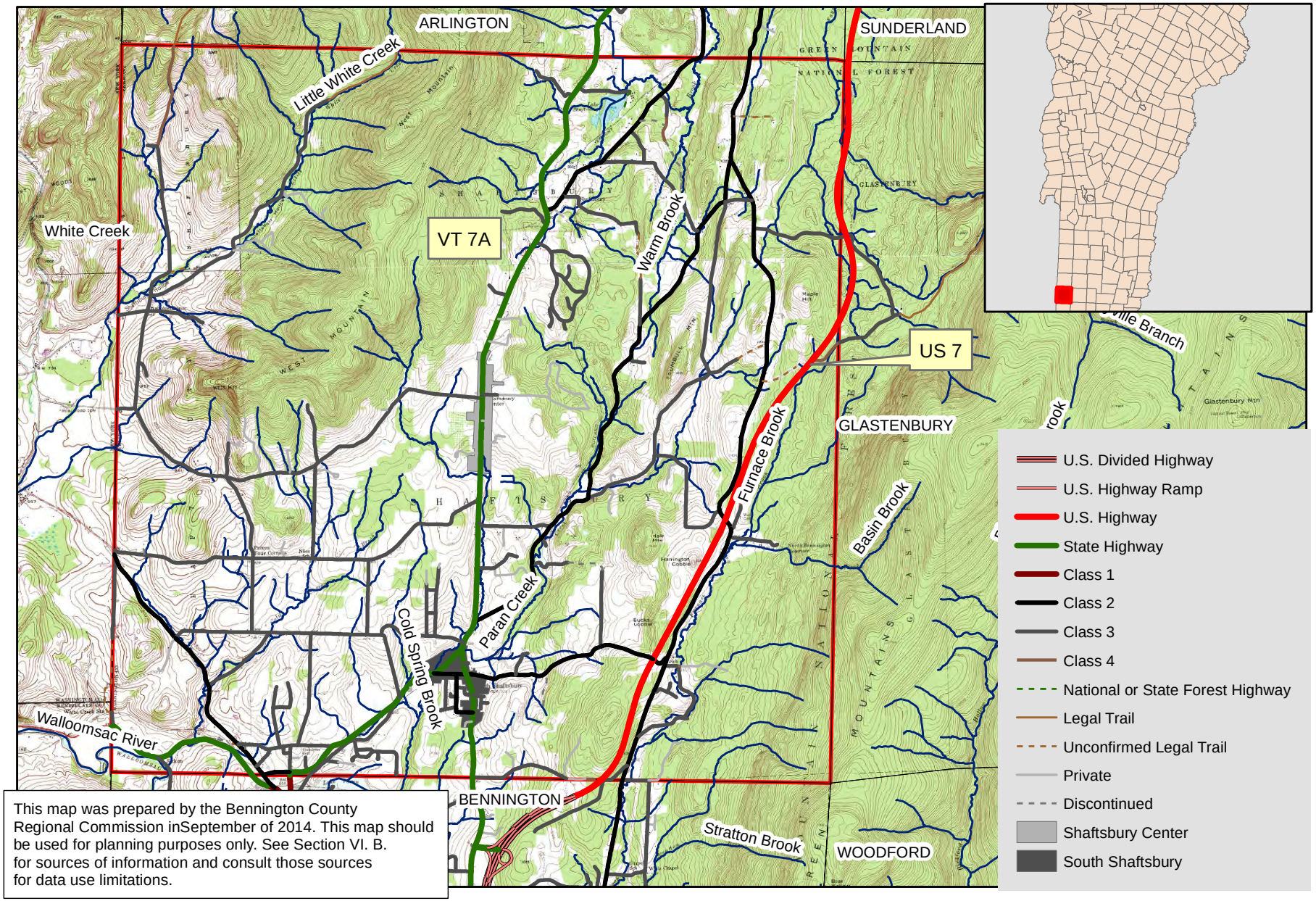

This map was prepared by the Bennington County Regional Commission inSeptember of 2014. This map should be used for planning purposes only. See Section VI. B. for sources of information and consult those sources for data use limitations.

Map 2. Land Cover (NOAA 2010)

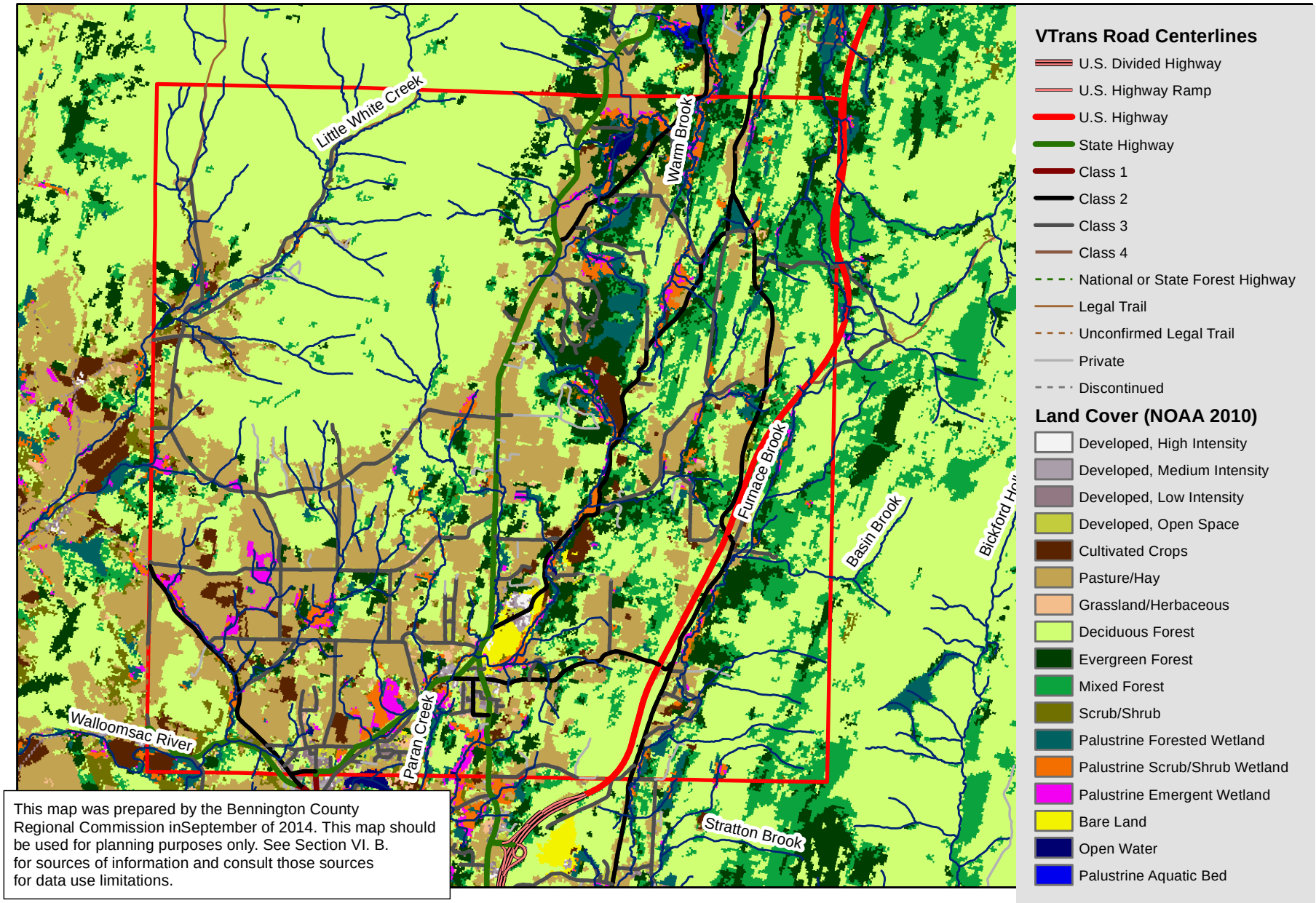

This map was prepared by the Bennington County Regional Commission inSeptember of 2014. This map should be used for planning purposes only. See Section VI. B. for sources of information and consult those sources for data use limitations.

N

0 0.5 1 2 3 4 5 Miles

Map 3. Critical Facilities

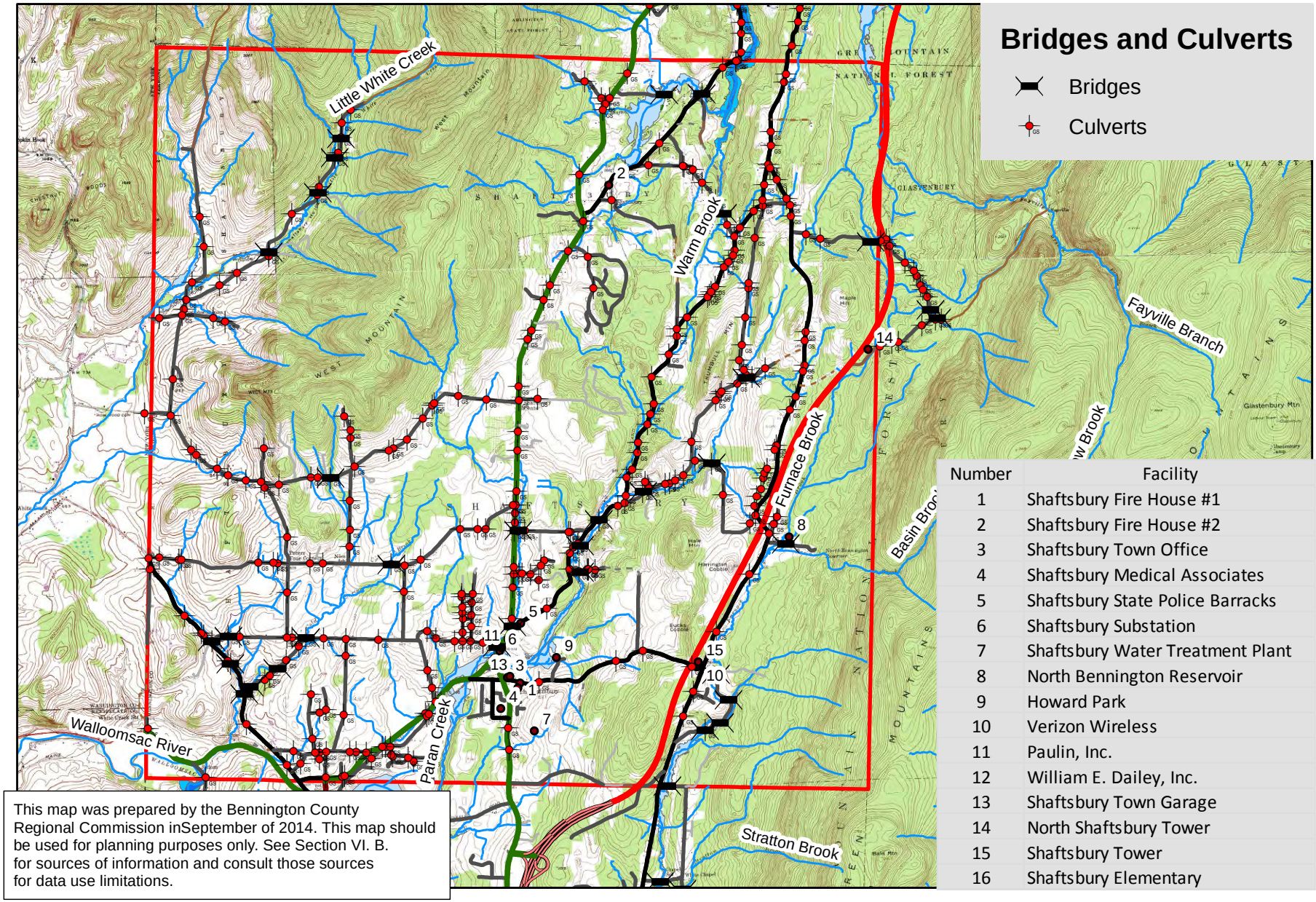

Number	Facility
1	Shaftsbury Fire House #1
2	Shaftsbury Fire House #2
3	Shaftsbury Town Office
4	Shaftsbury Medical Associates
5	Shaftsbury State Police Barracks
6	Shaftsbury Substation
7	Shaftsbury Water Treatment Plant
8	North Bennington Reservoir
9	Howard Park
10	Verizon Wireless
11	Paulin, Inc.
12	William E. Dailey, Inc.
13	Shaftsbury Town Garage
14	North Shaftsbury Tower
15	Shaftsbury Tower
16	Shaftsbury Elementary

This map was prepared by the Bennington County Regional Commission inSeptember of 2014. This map should be used for planning purposes only. See Section VI. B. for sources of information and consult those sources for data use limitations.

N

0 0.5 1 2 3 4 5 Miles

Map 4. Special Flood Hazard Areas

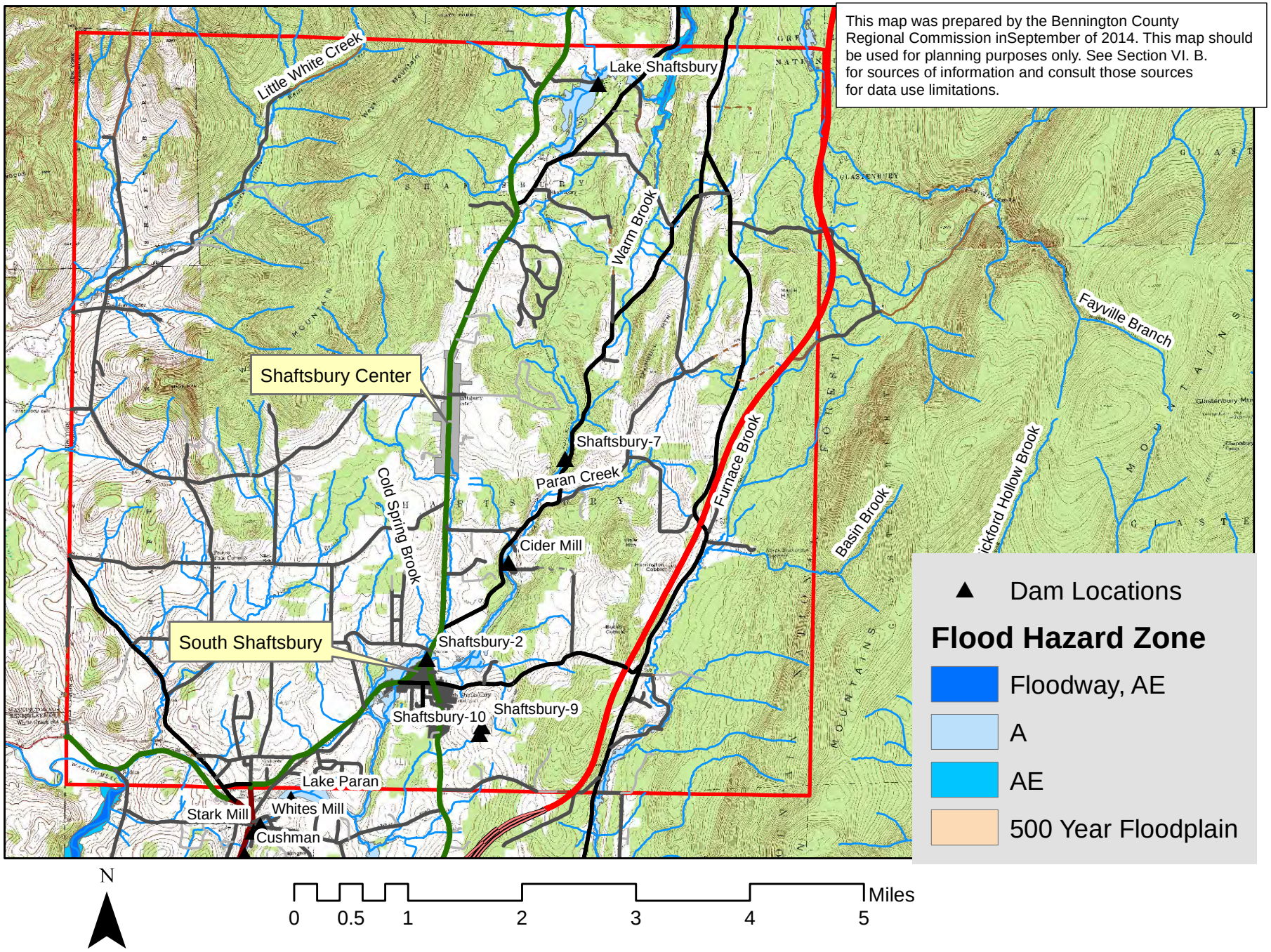

Map 5. Wildfire Locations and Fuel Types in Shaftsbury

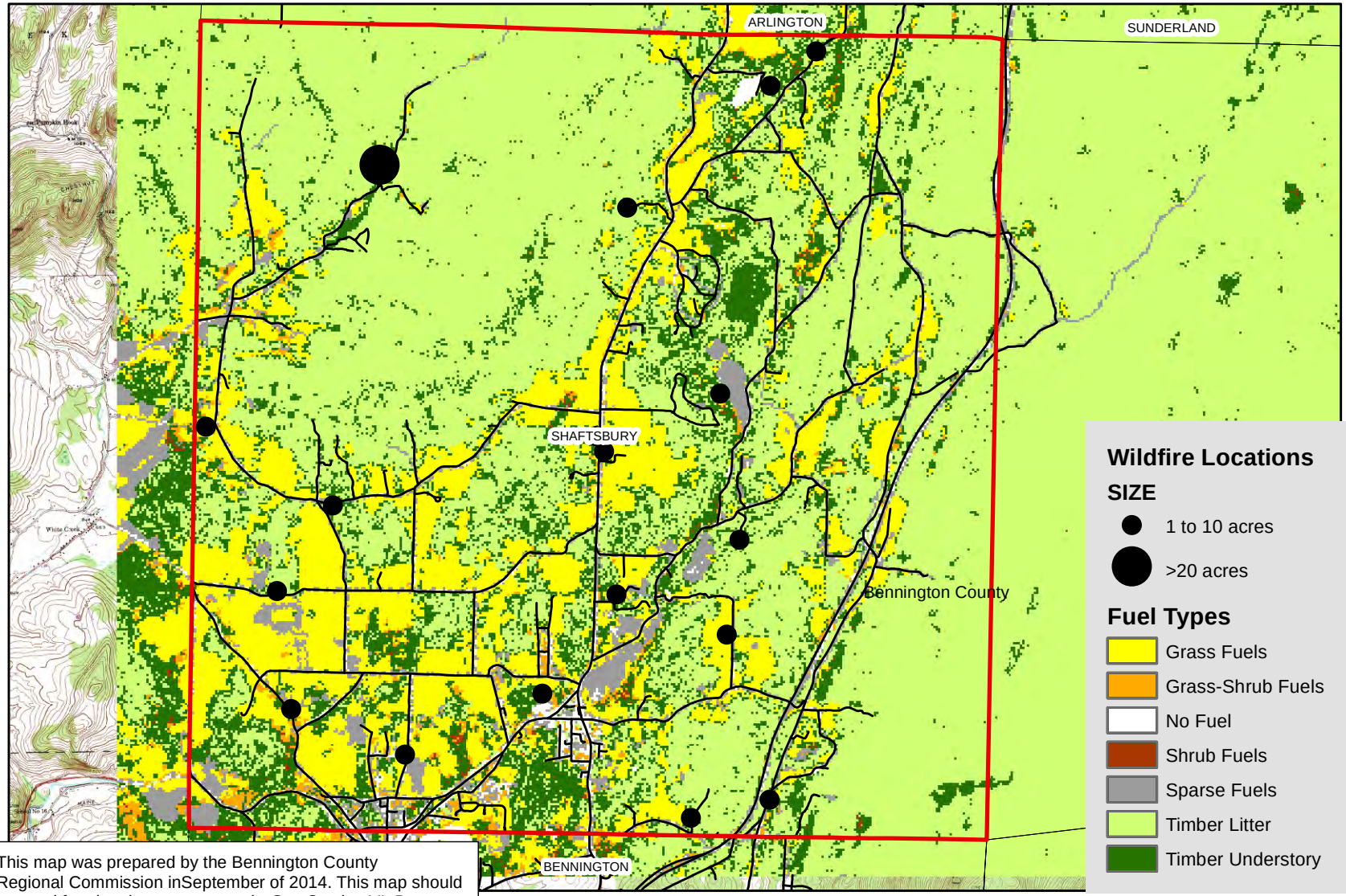

This map was prepared by the Bennington County Regional Commission inSeptember of 2014. This map should be used for planning purposes only. See Section VI. B. for sources of information and consult those sources for data use limitations.

0 0.5 1 2 3 4 5 Miles

N

Map 6. Water Resources and Transportation System

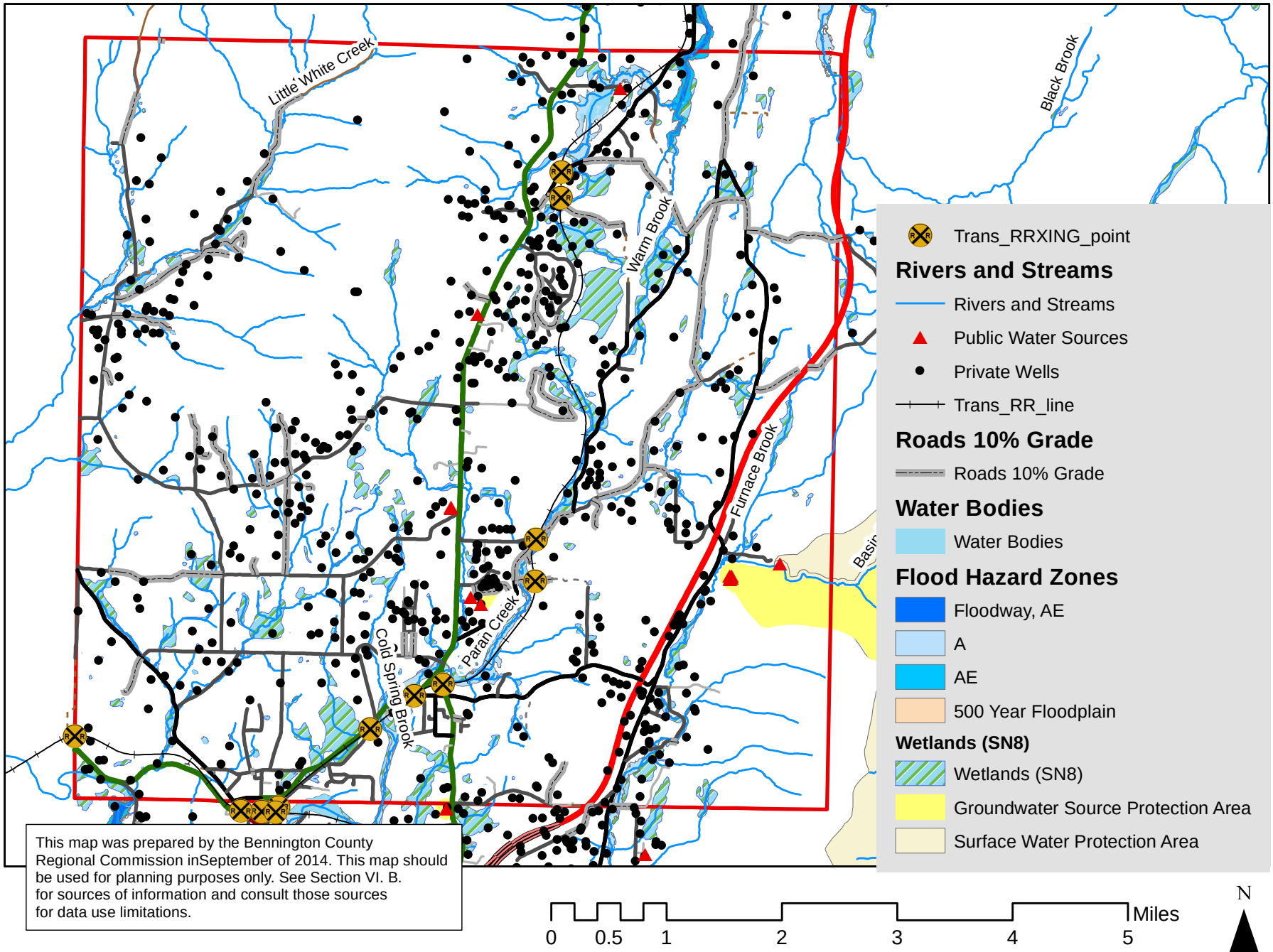

This map was prepared by the Bennington County Regional Commission inSeptember of 2014. This map should be used for planning purposes only. See Section VI. B. for sources of information and consult those sources for data use limitations.

Map 7. Wildland Fuel Treatment Areas

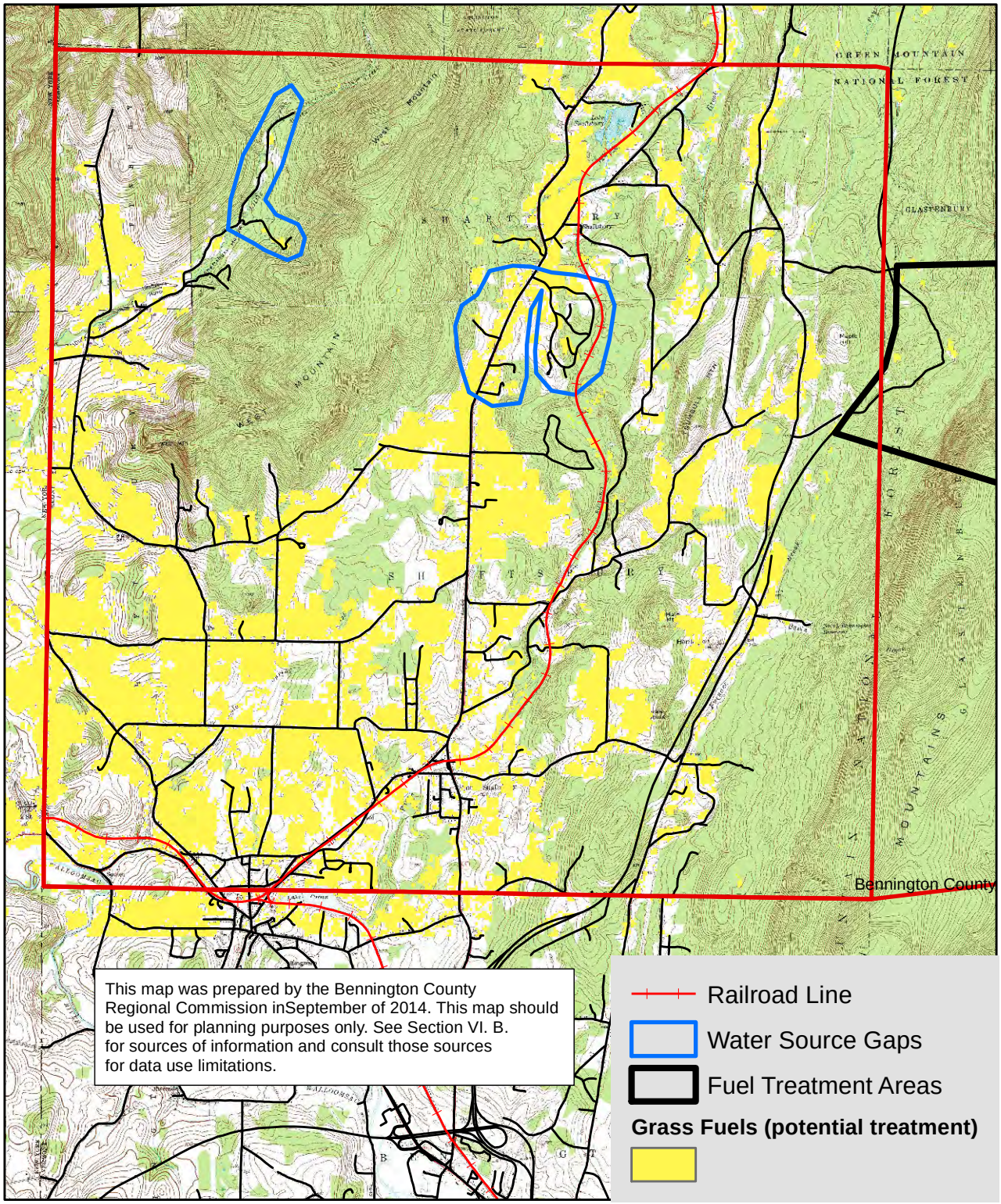

N

0 0.5 1 2 3 4 5 Miles